CITY COUNCIL OF MONTEREY PARK
AND THE CITY COUNCIL ACTING ON BEHALF OF THE SUCCESSOR AGENCY OF THE FORMER REDEVELOPMENT AGENCY
AGENDA

REGULAR MEETING

Monterey Park City Hall Council Chambers
320 W. Newmark Avenue, Monterey Park, CA 91754

Wednesday
April 3, 2019

7:00 p.m.

MISSION STATEMENT
The mission of the City of Monterey Park is to provide excellent services to enhance the quality of life for our entire community.

Documents related to an Agenda item are available to the public in the City Clerk's Office located at 320 West Newmark Avenue, Monterey Park, CA 91754, during normal business hours and the City's website at www.montereypark.ca.gov.

PUBLIC COMMENTS ON AGENDA ITEMS

You may speak up to 5 minutes on Agenda item. You may combine up to 2 minutes of time with another person's speaking. No person may speak more than a total of 10 minutes. The Mayor and City Council may change the amount of time allowed for speakers.

Per the Americans with Disabilities Act, if you need special assistance to participate in this meeting please call City Hall at (626) 307-1359 for reasonable accommodation at least 24 hours before a meeting. Council Chambers are wheelchair accessible.

This Agenda includes items considered by the City Council acting on behalf of the Successor Agency of the former Monterey Park Redevelopment Agency which dissolved February 1, 2012. Successor Agency matters will include the notation of "SA" next to the Agenda Item Number.

CALL TO ORDER	**Mayor**
FLAG SALUTE	**The Monterey Park Fire Explorers**
ROLL CALL	**Peter Chan, Mitchell Ing, Stephen Lam, Hans Liang, Teresa Real Sebastian**

AGENDA ADDITIONS, DELETIONS, CHANGES AND ADOPTIONS

PUBLIC COMMUNICATIONS. While all comments are welcome, the Brown Act does not allow the City Council to take action on any item not on the agenda. The Council may briefly respond to comments after Public Communications is closed. Persons may, in addition to any other matter within the City Council's subject-matter jurisdiction, comment on Agenda Items at this time. If you provide public comment on a specific Agenda item at this time, however, you cannot later provide comments at the time the Agenda Item is considered.

ORAL AND WRITTEN COMMUNICATIONS

[1.] PRESENTATION - None.

[2.] OLD BUSINESS - None.

[3.] CONSENT CALENDAR ITEMS NOS. 3A-3F

3-A. WARRANT REGISTER FOR THE CITY OF MONTEREY PARK OF APRIL 3, 2019

It is recommended that the City Council:

(1) Approve payment of warrants and adopt a Resolution allowing certain claims and demands per Warrant Register dated April 3, 2019 totaling $999,459.64 specifying the funds out of which the same are to be paid; and

(2) Take such additional, related, action that may be desirable.

3-B. CITY COUNCIL MINUTES

It is recommended that the City Council:

(1) Approve the minutes from the regular meeting of February 20, 2019; and

(2) Take such additional, related, action that may be desirable.

3-C. 2018 PAVEMENT MANAGEMENT PROGRAM REPORT

It is recommended that the City Council:

(1) Receive and File the 2018 Pavement Management Program Report; and

(2) Take such additional, related, action that may be desirable.

CEQA (CALIFORNIA ENVIRONMENTAL QUALITY ACT):

The Pavement Management Program is exempt from review under the California Environmental Quality Act (California Public Resources Code §§ 21000, *et seq*., "CEQA") and CEQA regulations (14 California Code of Regulations §§ 15000, *et seq*.) because the project is the preparation of a plan. The Pavement Management Program does not involve any commitment to a specific project which could result in a potentially significant physical impact on the environment and will not result in direct or indirect physical changes in the environment.

3-D. CONSIDERATION OF BUSINESS IMPROVEMENT DISTRICT NO. 1 (BID) 2018 ANNUAL REPORT AND THE RESOLUTION OF INTENT TO SET THE PUBLIC HEARING DATE TO CONSIDER THE 2019 ASSESSMENTS (COUNCIL ACTION)

It is recommended that the City Council:

(1) Receive and file the 2018 Annual Report with the City Clerk;

(2) Adopt the Resolution of Intent and set the Public Hearing for April 17, 2019 for consideration of the 2019 BID assessments; and

(3) Take such additional, related, action that may be desirable.

3-E. NATIONAL PUBLIC SAFETY TELECOMMUNICATORS WEEK RESOLUTION

It is recommended that the City Council:

(1) Declare the week of April 14th, 2019 through April 20th, 2019 to be National Public Safety Telecommunicators Week in Monterey Park; and

(2) Take such additional, related, action that may be desirable.

3-F. A RESOLUTION OF THE CITY COUNCIL OF THE CITY OF MONTEREY PARK, CALIFORNIA DECLARING WEDNESDAY, APRIL 24, 2019 TO BE "DENIM DAY MONTEREY PARK"

It is recommended that the City Council:

(1) Adopt Resolution no. _____ declaring Wednesday, April 24, 2019 as "Denim Day Monterey Park"; and

(2) Take such additional, related, action that may be desirable.

[4.] PUBLIC HEARING

4-A. PUBLIC HEARING TO RECEIVE INPUT FROM THE COMMUNITY REGARDING THE CREATION OF A CITY COUNCIL DISTRICT-BASED ELECTORAL SYSTEM PURSUANT TO ELECTIONS CODE §10010

It is recommended that the City Council consider:

(1) Conducting a continued Public Hearing to receive public testimony on the composition of districts for a district-based electoral system pursuant to Elections Code § 10010;

(2) Providing direction to the City's demographer regarding the composition of districts for a district-based electoral system pursuant to Elections Code § 10010; and

(3) Taking such additional, related, action that may be desirable.

[5.] NEW BUSINESS

5-A. APPOINTMENT OF COMMISSION, BOARD AND COMMITTEE MEMBERS FOR A ONE-YEAR TERM BEGINNING MAY 1, 2018 AND ENDING APRIL 30, 2019

It is recommended that the City Council:

(1) Discuss and provide possible direction on consolidation and/or elimination of certain commissions, boards and committees; and

(2) Take such additional, related, action that may be desirable.

5-B. A RESOLUTION OF THE CITY COUNCIL OF THE CITY OF MONTEREY PARK, CALIFORNIA APPOINTING COUNCIL REPRESENTATIVES TO SPECIFIC ORGANIZATIONS

It is recommended that the City Council:

(1) Adopt a Resolution appointing representatives to specific organizations;

(2) Take such additional, related, action that may be desirable.

[6.] COUNCIL COMMUNICATIONS AND MAYOR/COUNCIL AND AGENCY MATTERS

6-A. A RESOLUTION OF THE CITY COUNCIL OF THE CITY OF MONTEREY PARK, CALIFORNIA COMMEMORATING SENATE BILL S-1050, THE CHINESE-AMERICAN WORLD WAR II VETERAN CONGRESSIONAL GOLD MEDAL ACT (REQUESTED BY MAYOR CHAN)

[7.] CLOSED SESSION (IF REQUIRED; CITY ATTORNEY TO ANNOUNCE)

ADJOURN

City Council Staff Report

DATE: **April 3, 2019**

AGENDA ITEM NO: **Consent Calendar**
Agenda Item 3-A.

TO: The Honorable Mayor and City Council

FROM: Annie Yaung, CPFO, Director of Management Services

SUBJECT: Warrant Register for the City of Monterey Park of **April 3, 2019**

RECOMMENDATION:

It is recommended that the City Council:

(1) Approve payment of warrants and adopt a Resolution allowing certain claims and demands per Warrant Register dated **April 3, 2019 totaling $999,459.64** specifying the funds out of which the same are to be paid; and

(2) Take such additional, related, action that may be desirable.

EXECUTIVE SUMMARY:

Disbursements will be made from the funds referenced in the attached Resolution in Warrants numbered **323113-323262** and ACH numbered **000354-000387.**

BACKGROUND:

The claims and demands on the attached warrant register have been duly audited. I certify that the said claims and demands are accurate, are proper charges against the City of Monterey Park. I also certify that there are monies available for the payments thereof.

FISCAL IMPACT:

Disbursements from all funds total **$999,459.64.**

Respectfully submitted:

Annie Yaung, CPFO
Director of Management Services

Approved By:

FOR RON BOW

Ron Bow
City Manager

Attachments 1: Resolution
Attachments 2: Warrant Register

ATTACHMENT 1
Resolution

RESOLUTION NO.
A RESOLUTION OF THE CITY COUNCIL OF THE CITY OF MONTEREY PARK, CALIFORNIA ALLOWING CERTAIN CLAIMS AND DEMANDS PER WARRANT REGISTER DATED 3RD OF APRIL 2019 TOTALING $999,459.64 AND SPECIFYING THE FUNDS OUT OF WHICH THE SAME ARE TO BE PAID

THE CITY COUNCIL OF THE CITY OF MONTEREY PARK DOES RESOLVE:

SECTION 1. That the following claims and demands have been audited and that the same are hereby allowed from various funds in the following amounts:

General Fund	$	225,704.57
State Gas Tax Fund		31,966.74
Sewer Fund		555.00
Refuse Fund		402,777.83
City Shop Fund		71,106.69
General Liability Fund		1,750.00
Technology Internal Service Fund		255.00
Payroll Clearing Account		2,731.10
Special Deposits Fund		2,655.08
Business Improvement Area #1		12,414.39
Water Fund		74,486.01
Water Treatment WQA-EPA Fund		12,525.20
OPA Proposition A		7,986.15
Measure R Fund		4,263.32
POST		5,042.97
Home Housing Program		1,566.00
Recreation Fund		148.33
Air Quality Improvement Fund		5,931.00
Prop C		64,652.80
Maintenance District 93-1		1,076.60
Maintenance Grant (075)		1,300.00
ELAC Instructional Serv Prog		2,486.18
Asset Forfeiture - Treasury		666.16
Urban Area Initiative - 2016		65,412.52
TOTAL	$	999,459.64

PASSED, APPROVED AND ADOPTED THE 3RD OF APRIL 2019.

Peter Chan, Mayor
City of Monterey Park, California

ATTEST

Vincent D. Chang, City Clerk
City of Monterey Park, California

RESOLUTION NO.
Page 2

STATE OF CALIFORNIA)
COUNTY OF LOS ANGELES) SS.
CITY COUNCIL OF THE)
CITY OF MONTEREY PARK)

I hereby certify that the foregoing Resolution was adopted by the City Council of the City of Monterey Park at a regular meeting held on the 3rd of April 2019 by the following vote of the Council:

AYES:	COUNCIL MEMBERS:
NOES:	COUNCIL MEMBERS:
ABSTAINED:	COUNCIL MEMBERS:
ABSENT:	COUNCIL MEMBERS:

Vincent D. Chang, City Clerk
City of Monterey Park, California

ATTACHMENT 2
Warrant Register

CITY OF MONTEREY PARK
FINAL WARRANT REGISTER
COUNCIL MEETING DATE 04/03/2019

PREPAID WARRANTS

VENDOR NAME	ACCOUNT	AMOUNT	DESCRIPTION	P.O.	CHECK #	TOTAL
ACME ELECTRIC MOTOR, INC.	0010-431	982.36-	DEWALT TOOL KITS-USE TAX		323125	
	0470-801-3201-39400	11,322.94	DEWALT TOOL KITS	19-0350	323125	
						10,340.58
AT & T	0010-801-3113-32050	86.47	PHONE SERVICE		323113	
						86.47
BANKCARD CENTER	0349-801-3201-39400	2,465.38	02/19-TRAINING		323126	
	0136-801-3101-33250	1,393.08	02/19-POST TRAINING		323126	
	0092-801-6508-31990	37.00	02/19-PLAY DAYS PARADE SERVICE		323126	
	0092-801-1801-34100	706.80	02/19-JOB POSTING		323126	
	0092-801-1403-39400	580.00	02/19-GFOA CONFERENCE		323126	
	0075-450-0075-08640	125.18	02/19-MPKTV (TRUST)		323126	
	0060-801-4211-23500	138.96	02/19-BATTERY UNIT 094		323126	
	0022-801-4202-39300	325.68	02/19-TRAFFIC CONTROL HANDBOOK		323126	
	0010-801-6508-22670	124.88	02/19-VOLUNTEER GIFT CARD		323126	
	0010-801-6505-23910	69.42	02/19-LANGLEY SUPPLIES		323126	
	0010-801-6003-22450	42.24	02/19-ADAPTER EXTENDER		323126	
	0010-801-4212-21200	61.79	02/19-PHONE ACCESSORY		323126	
	0010-801-3210-39400	2,244.83	02/19-SMOKE MACHINE		323126	
	0010-801-3210-22750	83.80	02/19-WATER CACHE		323126	
	0010-801-3120-22750	130.31	02/19-MEMBERSHIP		323126	
	0010-801-3103-22620	617.88	02/19-RIFLE PARTS		323126	
	0010-801-3101-39300	50.00	02/19-MEMBERSHIP		323126	
	0010-801-3101-38400	299.00	02/19-SUBSCRIPTION		323126	
	0010-801-3101-22670	260.78	02/19-VOLUNTEER BANQUET		323126	
	0010-801-1801-39550	336.51	02/19-ORAL BOARD MEALS		323126	
	0010-801-1801-34100	168.20	02/19-JOB POSTING		323126	
	0010-801-1704-39350	7.96	02/19-SUBSCRIPTION		323126	
	0010-801-1704-39300	50.00	02/19-MEMBERSHIP		323126	
	0010-801-1403-39400	75.00	02/19-TRAINING		323126	

CITY OF MONTEREY PARK
FINAL WARRANT REGISTER
COUNCIL MEETING DATE 04/03/2019

PREPAID WARRANTS

VENDOR NAME	ACCOUNT	AMOUNT	DESCRIPTION	P.O.	CHECK #	TOTAL
BANKCARD CENTER	0010-801-1403-39300	90.00	02/19-MEMBERSHIP		323126	
	0010-801-1403-31950	705.00	02/19-GFOA CONFERENCE		323126	
	0010-801-1301-21350	108.81	02/19-FILE CABINET		323126	
	0010-801-1201-39400	1,196.10	02/19-ICSC RECON,MANAGER CONFE		323126	
	0010-801-1201-39300	100.00	02/19-MEMBERSHIP		323126	
	0010-801-1110-39300	50.00	02/19-MEMBERSHIP		323126	
	0010-801-1101-39400	1,740.20	02/19-ICA,US MAYORS CONFERENCE		323126	
						14,384.79
BESTWAY DISTRIBUTING CO.	0010-801-3210-38400	189.96-	VOID CHECK		322433	
						189.96-
AURORA CARRANZA	0010-801-6505-23910	106.75-	VOID CHECK		321950	
						106.75-
	0010-801-6505-23910	106.75	LANGLEY SPECIAL EVENT DECOR		323127	
						106.75
ROSIE CHAN	0010-701-0010-08025	200.00	REFUND SEDONA TRIP		323128	
						200.00
CHARTER COMMUNICATIONS	0010-801-3230-32050	130.00	INTERNET/CABLE SERVICE		323114	
	0010-801-3210-32050	99.98	INTERNET/CABLE SERVICE		323114	
	0010-801-3210-32050	99.98	INTERNET/CABLE SERVICE		323114	
						329.96
	0010-801-4210-38400	134.98	INTERNET/CABLE SERVICE		323129	
	0092-801-4222-32050	137.27	INTERNET/CABLE SERVICE		323129	
	0010-801-1404-32050	71.29	INTERNET/CABLE SERVICE		323129	
	0010-801-3112-32050	61.73	INTERNET/CABLE SERVICE		323129	
	0043-801-1404-32050	52.53	INTERNET/CABLE SERVICE		323129	
	0092-801-1404-32050	63.78	INTERNET/CABLE SERVICE		323129	
						521.58
DONGMEI CHEN	0010-701-0010-02010	75.00-	VOID CHECK		322799	

CITY OF MONTEREY PARK
FINAL WARRANT REGISTER
COUNCIL MEETING DATE 04/03/2019

PREPAID WARRANTS

VENDOR NAME	ACCOUNT	AMOUNT	DESCRIPTION	P.O.	CHECK #	TOTAL
						75.00-
RAYMOND COTA	0136-801-3101-33250	18.00-	VOID CHECK		321932	
						18.00-
CSULB FOUNDATION -	0136-801-3101-33250	199.00-	VOID CHECK		322307	
						199.00-
F.S.O.C. LLC	0470-801-3201-39400	12,539.94	FIRSTSPEAR STRANDHOGG	19-0349	323130	
	0470-801-3201-39400	10,363.08	LEVEL PLATES	19-0349	323130	
						22,903.02
FOUR WINDS INTERACTIVE, LLC	0092-801-1408-38400	1,427.20	INFORMATIONAL KIOSK		323131	
						1,427.20
GOVCONNECTION INC.	0010-850-1404-31700	5,262.00-	VOID CHECK		323029	
						5,262.00-
HOME DEPOT CREDIT SERVICES	0010-801-6517-22100	89.74	LUMBER-LA LOMA BASEBALL FIELD	19-0096	323115	
	0010-801-6517-22100	87.53	SAWHORSE	19-0096	323115	
	0010-801-6517-22100	78.70-	SAWHORSE-CREDIT	19-0096	323115	
	0010-801-6502-23050	33.87	PADLOCK		323115	
	0092-801-4221-23700	449.08	LADDERS,GRINDER ,CONCRETE MIX		323115	
	0010-801-3210-38400	552.60	RUBBER CORD,PLUGS,CONNECTORS		323115	
	0010-801-3210-38400	367.92	VACUUMS		323115	
	0010-801-3210-38400	304.41	MICROWAVE		323115	
	0010-801-3210-38400	327.92	STAKES,STAPLES GUN,FASTENERS		323115	
	0010-801-3210-38400	139.17	OUTLETS,PLUGS,PADLOCKS		323115	
	0010-801-4210-24100	112.68	PUSH BROOMS,GLOVES		323115	
	0010-801-4210-38100	40.11	SHELVES		323115	
	0010-801-4210-23050	90.55	PLYWOOD,PRIME DF,P TRAP		323115	
	0010-801-4210-23050	613.52	WINDOW FILM,KIT,STEP ON		323115	
	0110-801-4202-23600	141.10	TORCH BLADE,BLADES		323115	
	0010-801-6517-23100	48.17	SHELF,BRACKETS,STUD SOLVERS	19-0096	323115	

CITY OF MONTEREY PARK
FINAL WARRANT REGISTER
COUNCIL MEETING DATE 04/03/2019

PREPAID WARRANTS

VENDOR NAME	ACCOUNT	AMOUNT	DESCRIPTION	P.O.	CHECK #	TOTAL
						3,319.67
HOME DEPOT CREDIT SERVICES	0010-801-6517-23100	31.95	CONNECTOR SCREW,STRAP	19-0096	323116	
						31.95
ANDREW LEE	0136-801-3101-33250	54.00-	VOID CHECK		322329	
						54.00-
ROBIN LOPEZ	0010-801-3104-22310	90.14-	VOID CHECK		322853	
						90.14-
M & C WELDING	0060-801-5004-96088	79.94-	VOID CHECK	18-0053	319890	
						79.94-
MALWAREBYTES INC.	0010-850-1404-31700	5,262.00	ANTISPYWARE SUBSCRIPTION		323132	
						5,262.00
MICHAEL HUGH BRADY	0470-801-3201-31950	31,186.56	EOC TRAINING CADRE PROJECT	19-0303	323117	
						31,186.56
MONTEREY PARK PETTY CASH	0092-801-1407-38250	68.41	PETTY CASH-SOAP DISPENSER		323133	
	0092-801-4220-39300	86.50	PETTY CASH-FINGERPRINT FEES		323133	
	0010-801-3120-39700	20.97	PETTY CASH-CITIZENS ACADEMY		323133	
	0010-801-6506-22750	96.00	PETTY CASH-FINGERPRINT		323133	
	0092-801-4222-23700	13.14	PETTY CASH-SUPPLIES		323133	
	0092-801-4210-38100	92.95	PETTY CASH-TILE FOR LA LOMA		323133	
						377.97
ORLANDO MURO	0092-801-6508-39860	200.17	VOLUNTEERS REFRESHMENTS		323118	
	0092-801-6508-39860	37.92	VOLUNTEERS REFRESHMENTS		323118	
						238.09
NADA BUS, INC	0109-801-4201-31950	1,145.00	HUNTINGTON LIBRARY TRIP		323134	
						1,145.00
OFFICE DEPOT INC.	0176-801-4207-23900	141.71	PRINTER INK		323119	
	0092-801-4220-21350	176.59	BUCKET,MOP		323119	
	0010-801-4212-22700	17.83	PLANNER		323119	

CITY OF MONTEREY PARK
FINAL WARRANT REGISTER
COUNCIL MEETING DATE 04/03/2019

PREPAID WARRANTS

VENDOR NAME	ACCOUNT	AMOUNT	DESCRIPTION	P.O.	CHECK #	TOTAL
OFFICE DEPOT INC.	0010-801-4212-22700	40.44	BINDERS		323119	
	0010-801-3114-21350	82.11	INK		323119	
	0010-801-6006-22450	55.05	PAPER,PENS,PENCILS,ERASERS		323119	
	0010-801-6001-21350	84.26	INDEX DIVIDERS,PAPER,NOTES		323119	
	0092-801-4223-21350	758.67	PLANNER,BINDER,WIPES		323119	
						1,356.66
PITNEY BOWES POSTAGE BY PHONE	0010-801-1301-32200	17.80	POSTAGE		323135	
	0010-801-1403-32200	171.80	POSTAGE		323135	
	0010-801-1406-32200	171.75	POSTAGE		323135	
	0010-801-1701-32200	219.20	POSTAGE		323135	
	0010-801-1702-32200	22.00	POSTAGE		323135	
	0010-801-1703-32200	2.20	POSTAGE		323135	
	0010-801-1801-32200	4.95	POSTAGE		323135	
	0010-801-1802-32200	15.40	POSTAGE		323135	
	0010-801-3101-32200	18.15	POSTAGE		323135	
	0010-801-3102-32200	41.00	POSTAGE		323135	
	0010-801-3104-32200	5.50	POSTAGE		323135	
	0010-801-3113-32200	7.48	POSTAGE		323135	
	0010-801-3114-32200	44.70	POSTAGE		323135	
	0010-801-3201-32200	2.50	POSTAGE		323135	
	0010-801-3205-32200	72.20	POSTAGE		323135	
	0010-801-3220-32200	9.45	POSTAGE		323135	
	0010-801-6001-32200	24.90	POSTAGE		323135	
	0010-801-6502-32200	824.30	POSTAGE		323135	
	0043-801-4212-32200	6.80	POSTAGE		323135	
	0075-450-0075-09230	29.90	POSTAGE (TRUST)		323135	
	0152-801-2206-32200	1.00	POSTAGE		323135	
						1,712.98
RAQUEL RICHARDS	0010-801-1802-33100	34.81	PETTY CASH-MILEAGE,PARKING		323136	

CITY OF MONTEREY PARK
FINAL WARRANT REGISTER
COUNCIL MEETING DATE 04/03/2019

PREPAID WARRANTS

VENDOR NAME	ACCOUNT	AMOUNT	DESCRIPTION	P.O.	CHECK #	TOTAL
RAQUEL RICHARDS	0010-801-1802-39400	133.98	PETTY CASH-TRAINING SUPPLIES		323136	
	0010-801-1801-39550	30.31	PETTY CASH-REFRESHMENTS		323136	
	0010-801-1802-33100	22.85	PETTY CASH-MILEAGE		323136	
	0010-801-1801-39550	9.67	PETTY CASH-REFRESHMENTS		323136	
	0010-801-1802-39400	44.36	PETTY CASH-REFRESHMENTS		323136	
	0010-801-1802-33100	45.78	PETTY CASH-MILEAGE,PARKING		323136	
	0010-801-1802-39400	10.49	PETTY CASH-SUPPLIES		323136	
	0010-801-1802-39400	30.03	PETTY CASH-REFRESHMENTS		323136	
	0010-801-1801-39550	7.99	PETTY CASH-REFRESHMENTS		323136	
						370.27
REGIONAL TRAINING CENTER	0136-801-3101-33250	576.00	POST TRAINING		323137	
						576.00
SAN GABRIEL VALLEY CITY MANAGER'S A	0010-801-1201-39400	60.00	LUNCHEON		323120	
						60.00
SPRINT SOLUTIONS, INC.	0010-801-3115-38400	1,409.88	MOBILE DATA SERVICES	19-0211	323121	
						1,409.88
THE STANDARD INSURANCE CO.	0065-464	2,731.10	EXECUTIVE PREMIUM		323122	
						2,731.10
THE GAS COMPANY	0060-801-4211-22250	6,685.46	GAS SERVICES		323138	
	0010-801-3114-36200	1,067.48	GAS SERVICES		323138	
						7,752.94
MARICELA VASQUEZ	0010-801-6506-31150	200.00	DAY CARE SUPPLIES		323123	
						200.00
VERIZON WIRELESS	0010-801-3112-32050	1,515.72	WIRELESS VOICE & DATA SERVICE		323124	
	0010-801-1404-32050	592.30	WIRELESS VOICE & DATA SERVICE		323124	
	0010-801-3112-32050	56.31	WIRELESS VOICE & DATA SERVICE		323124	
	0010-801-6502-32050	55.25	WIRELESS VOICE & DATA SERVICE		323124	
						2,219.58

CITY OF MONTEREY PARK
FINAL WARRANT REGISTER
COUNCIL MEETING DATE 04/03/2019

PREPAID WARRANTS

VENDOR NAME	ACCOUNT	AMOUNT	DESCRIPTION	P.O.	CHECK #	TOTAL
VERIZON WIRELESS	0010-801-3115-38400	138.02	WIRELESS VOICE & DATA SERVICE		323139	
	0010-801-3104-38400	38.01	WIRELESS VOICE & DATA SERVICE		323139	
						176.03
PAUL YNIGUEZ	0136-801-3101-33250	953.13	POST TRAINING		323140	
						953.13
	TOTAL FOR PREPAID WARRANTS					**105,305.37**
	PRINTED	105,305.37				

CITY OF MONTEREY PARK
FINAL WARRANT REGISTER
COUNCIL MEETING DATE 04/03/2019

PRINTED WARRANTS

VENDOR NAME	ACCOUNT	AMOUNT	DESCRIPTION	P.O.	CHECK #	TOTAL
AAA ELECTRICAL SUPPLY, INC.	0010-801-4210-23700	118.68	SCREW DRIVER,GLOVES,KNIVES		354 **	
						118.68
ADLERHORST INTERNATIONAL LLC	0136-801-3101-33250	400.00	POST TRAINING		355 **	
						400.00
ADVANCED BATTERY SYSTEMS, INC.	0060-801-4211-23500	269.46	BATTERY-UNIT 046		356 **	
						269.46
AFFILIATED SYSTEMS, INC.	0010-801-1801-31900	500.00	PRE-EMPLOYMENT/DMV/DOT PHYS		323141	
						500.00
AMERICAN WATER WORKS INC	0060-801-4211-23500	322.70	STREET-PRESSURE WASHER PARTS		323142	
	0060-801-4211-23500	234.87	STREET-PRESSURE WASHER PARTS		323142	
	0060-801-4211-23500	86.16	STREET-PRESSURE WASHER PARTS		323142	
						643.73
ANELLE MANAGEMENT SERVICES, INC.	0060-801-4211-38400	90.00	BIT INSPECTIONS-UNIT 113		357 **	
						90.00
ARAMARK UNIFORM & CAREER APPAREL GF	0060-801-4211-22300	60.48	UNIFORM CLEANING		358 **	
	0060-801-4211-22300	55.47	UNIFORM CLEANING		358 **	
						115.95
ARC IMAGING RESOURCE - CALIFORNIA	0010-850-4212-37500	180.96	ENGINEERING PRINTER RENTAL	17-0390	323143	
	0010-850-4212-37500	232.99	ENGINEERING PRINTER RENTAL	17-0390	323143	
	0010-850-4212-37500	239.41	ENGINEERING PRINTER RENTAL	17-0390	323143	
						653.36
BRENT ARCHIBALD	0010-801-3103-22310	332.88	UNIFORM REIMBURSEMENT		323144	
						332.88
ATHENS SERVICES	0043-801-4208-41200	402,718.50	REFUSE COLLECTION SERVICES		323145	
						402,718.50
	0022-801-4205-41200	25,325.00	STREET SWEEPING SERVICES	19-0061	323146	
	0344-801-5002-99290	1,300.00	STREET SWEEPING SERVICES	19-0061	323146	
						26,625.00

** Indicates an ACH-Payment transaction

CITY OF MONTEREY PARK
FINAL WARRANT REGISTER
COUNCIL MEETING DATE 04/03/2019

PRINTED WARRANTS

VENDOR NAME	ACCOUNT	AMOUNT	DESCRIPTION	P.O.	CHECK #	TOTAL
ATLAS SERVICES SOLUTIONS CORP.	0010-801-1407-38250	8,977.28	JANITORIAL SERVICES	19-0114	323147	
						8,977.28
AUTOZONE PARTS, INC.	0060-801-4211-23500	53.55	BATTERY-WD84	19-0227	323148	
	0060-801-4211-23500	2.18	WHEEL NUT-UNIT 097	19-0227	323148	
	0060-801-4211-23500	38.31	BREAK PAD	19-0227	323148	
	0060-801-4211-23500	827.78	STEEL WHEEL,CLEANER	19-0227	323148	
	0060-801-4211-23500	157.66	MOTOR REGULATOR-UNIT 942	19-0227	323148	
						1,079.48
BAKER & TAYLOR INC	0010-801-6002-40000	25.91	BOOK(S) 2		323149	
	0010-801-6006-40000	405.46	BOOK(S) 43		323149	
	0010-801-6006-40000	48.36	BOOK(S) 4		323149	
	0010-801-6006-40000	10.88	BOOK(S) 1		323149	
	0010-801-6006-40000	54.91	BOOK(S) 6		323149	
	0010-801-6006-40000	24.18	BOOK(S) 3		323149	
	0010-801-6006-40000	18.47	BOOK(S) 4		323149	
	0010-801-6006-40000	106.21	BOOK(S) 12		323149	
	0010-801-6006-40000	355.01	BOOK(S) 36		323149	
						1,049.39
ROBERT BARRERA	0010-801-3102-22310	23.71	UNIFORM REIMBURSEMENT		323150	
						23.71
BE YOUNG LLC	0010-701-0010-02010	75.00	REFUND BUSINESS LICENSE FEE		323151	
	0010-701-0010-02020	4.00	REFUND STATE FEE		323151	
						79.00
BEAR COMMUNICATIONS INC	0010-801-3112-38400	461.00	MAINTENANCE SERVICE	19-0237	359 **	
						461.00
JUSTIN BIRRELL	0075-450-0075-08360	2,500.00	EE COMPUTER PROGRAM (TRUST)		323152	
						2,500.00
BISHOP COMPANY	0010-801-6517-22400	428.71	HATS,DIGGER,RAKES,SAW,VISOR		323153	

** Indicates an ACH-Payment transaction

PRINTED WARRANTS

VENDOR NAME	ACCOUNT	AMOUNT	DESCRIPTION	P.O.	CHECK #	TOTAL
						428.71
DARREN BRADEN	0010-801-1801-39400	1,280.00	TUITION REIMBURSEMENT		323154	
						1,280.00
BURRO CANYON SHOOTING PARK	0010-801-3103-22750	10.00	POLICE RANGE FEES		323155	
						10.00
CALIFORNIA PEACE OFFICERS' ASSOCIAT	0136-801-3101-33250	498.00	POST TRAINING		323156	
						498.00
COREY CALLOWAY	0010-801-3220-41100	77.56	LIVE SCAN FEE		323157	
						77.56
CALOX, INC	0010-801-3220-24200	8.50	CYLINDER OXYGEN		360 **	
	0010-801-3220-24200	8.50	CYLINDER OXYGEN		360 **	
						17.00
CANON FINANCIAL SERVICES, INC.	0010-801-3104-37500	2,251.79	COPIER MACHINE RENTAL		361 **	
	0092-801-4222-31950	731.05	COPIER MACHINE RENTAL		361 **	
						2,982.84
CARL WARREN & COMPANY	0062-801-5101-35600	1,000.00	LIABILITY CLAIMS -J SALAZAR		323158	
	0062-801-5101-35600	375.00	LIABILITY CLAIMS-Y WANG		323158	
	0062-801-5101-35600	375.00	LIABILITY CLAIMS-ABACUS CORP		323158	
						1,750.00
CDCE, INCORPORATED	0060-801-3210-38400	720.00	TOUGHBOOKS MEMORY UPGRADE	19-0284	323159	
						720.00
BENJAMIN CEVALLOS	0136-801-3101-33250	36.00	POST TRAINING		323160	
						36.00
CHICAGO TITLE COMPANY	0152-801-2206-38650	65.00	TITLE REPORT-234 W GLEASON		323161	
						65.00
RICHARD CHUMAN	0136-801-3101-33250	90.00	POST TRAINING		323162	
						90.00
CINTAS CORPORATION NO. 3	0010-801-3210-22150	405.92	JANITORIAL SUPPLIES-FS 61	19-0200	323163	

** Indicates an ACH-Payment transaction

CITY OF MONTEREY PARK
FINAL WARRANT REGISTER
COUNCIL MEETING DATE 04/03/2019

PRINTED WARRANTS

VENDOR NAME	ACCOUNT	AMOUNT	DESCRIPTION	P.O.	CHECK #	TOTAL
CINTAS CORPORATION NO. 3	0010-801-3210-22150	178.07	JANITORIAL SUPPLIES-FS 61	19-0200	323163	
	0010-801-3210-22150	178.07	JANITORIAL SUPPLIES-FS 61	19-0200	323163	
	0010-801-3210-22150	178.07	JANITORIAL SUPPLIES-FS 61	19-0200	323163	
	0010-801-3210-22150	223.02	JANITORIAL SUPPLIES-FS 62	19-0200	323163	
	0010-801-3210-22150	60.86	JANITORIAL SUPPLIES-FS 62	19-0200	323163	
	0010-801-3210-22150	60.86	JANITORIAL SUPPLIES-FS 62	19-0200	323163	
	0010-801-3210-22150	60.86	JANITORIAL SUPPLIES-FS 62	19-0200	323163	
	0010-801-3210-22150	204.74	JANITORIAL SUPPLIES-FS 63	19-0200	323163	
	0010-801-3210-22150	62.70	JANITORIAL SUPPLIES-FS 63	19-0200	323163	
	0010-801-3210-22150	62.70	JANITORIAL SUPPLIES-FS 63	19-0200	323163	
	0010-801-3210-22150	62.70	JANITORIAL SUPPLIES-FS 63	19-0200	323163	
						1,738.57
STEVEN CODAY	0010-801-3104-22310	128.00	UNIFORM REIMBURSEMENT		323164	
						128.00
CONTROL AUTOMATION DESIGN	0093-801-4227-31950	1,160.00	GENERAL OPERATIONS		323165	
						1,160.00
COUNTY OF LOS ANGELES	0092-801-4222-41100	7,428.00	WHITTIER NARROWS PARK LEASE		323166	
	0092-801-4222-41100	8,598.84	WHITTIER NARROWS PARK LEASE		323166	
	0092-801-4222-41100	9,028.78	WHITTIER NARROWS PARK LEASE		323166	
	0092-801-4222-41100	9,480.22	WHITTIER NARROWS PARK LEASE		323166	
	0092-801-4222-41100	9,954.23	WHITTIER NARROWS PARK LEASE		323166	
						44,490.07
CSMFO	0092-801-4220-39400	100.00	SGV CHAPTER MEETING		323167	
						100.00
CURVATURE, INC.	0010-801-3115-38400	544.00	SERVER MAINTENANCE	19-0036	323168	
						544.00
DAILY JOURNAL CORPORATION	0010-850-1301-31750	61.16	LEGAL NOTICE	19-0316	362 **	
						61.16

** Indicates an ACH-Payment transaction

CITY OF MONTEREY PARK
FINAL WARRANT REGISTER
COUNCIL MEETING DATE 04/03/2019

PRINTED WARRANTS

VENDOR NAME	ACCOUNT	AMOUNT	DESCRIPTION	P.O.	CHECK #	TOTAL
DELL MARKETING LP	0010-801-1101-21350	72.92	BATTERY		363 **	
						72.92
DEPARTMENT OF JUSTICE	0010-801-1801-39550	313.00	FINGERPRINT PROCESSING		364 **	
	0010-701-0010-03710	496.00	FINGERPRINT PROCESSING		364 **	
	0010-801-1801-39550	49.00	FINGERPRINT PROCESSING		364 **	
	0010-801-3230-41100	49.00	FINGERPRINT PROCESSING		364 **	
	0010-801-6003-22450	49.00	FINGERPRINT PROCESSING		364 **	
	0010-701-0010-03710	98.00	FINGERPRINT PROCESSING		364 **	
	0010-801-6502-31950	294.00	FINGERPRINT PROCESSING		364 **	
						1,348.00
IRENE DIEP	0010-701-0010-07430	7.00	BOOK REFUND		323169	
						7.00
DIVERSIFIED ALARM SERVICE	0010-801-3115-38400	19,500.00	REPAIRS MONITORING SYSTEM	19-0348	365 **	
	0010-801-3115-38400	300.00	SOFTWARE MAINTENANCE	19-0348	365 **	
						19,800.00
DUNN-EDWARDS CORPORATION	0010-801-4210-23100	123.13	SHOP TOWELS		323170	
						123.13
ECHOSAT, INC.	0010-701-0010-06940	39.95	CNG STATION MERCHANT FEE		323171	
						39.95
ELLIOTT AUTO SUPPLY CO., INC.	0060-801-4211-23500	38.13	VALVE COVER-UNIT 936		323172	
						38.13
EMPIRE CLEANING SUPPLY	0010-801-6505-22150	477.70	JANITORIAL SUPPLIES-LANGLEY		323173	
	0010-801-6505-22150	553.43	JANITORIAL SUPPLIES-LANGLEY		323173	
	0010-801-6505-22150	736.63	JANITORIAL SUPPLIES-LANGLEY		323173	
	0010-801-6505-22150	299.94	JANITORIAL SUPPLIES-LANGLEY		323173	
	0010-801-6503-22150	420.87	JANITORIAL SUPPLIES-POOL		323173	
	0010-801-6001-22150	668.39	JANITORIAL SUPPLIES-LIBRARY		323173	
						3,156.96

** Indicates an ACH-Payment transaction

PRINTED WARRANTS

VENDOR NAME	ACCOUNT	AMOUNT	DESCRIPTION	P.O.	CHECK #	TOTAL
EMS PERSONNEL FUND	0010-801-3220-41100	200.00	PARAMEDIC LICENSE		323174	
						200.00
EUROFINS EATON ANALYTICAL, INC.	0092-801-4222-31950	2,830.00	WATER ANALYSIS	19-0185	323175	
	0092-801-4222-31950	3,135.00	WATER ANALYSIS	19-0185	323175	
	0093-801-4229-23300	8,640.00	WATER ANALYSIS	19-0185	323175	
	0093-801-4229-31950	990.00	WATER ANALYSIS	19-0185	323175	
						15,595.00
EVOQUA WATER TECHNOLOGIES LLC	0060-801-3210-38400	165.88	FIRE DI TANK RENTAL		323176	
						165.88
EWING IRRIGATION PRODUCTS,INC.	0176-801-6516-23300	202.94	RICE STRAW STAKE EROSION		323177	
	0176-801-6516-23300	95.76	PIPE,COUPLINGS,BUSHINGS		323177	
	0176-801-6516-23300	60.95	PVC NIPPLES		323177	
	0010-801-6517-23300	491.47	WATTLE RICE STRAW		323177	
	0176-801-6516-23300	277.20	IRRIGATION DIGITAL ADAPTERS		323177	
						1,128.32
FILEKEEPERS, LLC	0010-801-1802-31950	192.00	STORAGE SERVICE		323178	
						192.00
FIRST TRANSIT INC	0166-801-4201-31960	64,443.15	SPIRIT BUS OPERATION	19-0175	323179	
	0166-801-4201-31960	209.65	SPIRIT BUS GPS	19-0175	323179	
	0109-701-0109-07680	1,846.85-	SPIRIT BUS FARE		323179	
						62,805.95
FORD OF MONTEBELLO	0060-801-4211-23500	325.98	DOOR LATCH-UNIT 035		323180	
	0060-801-4211-23500	107.99	TUBE,O RING,CONNECTOR-UNIT 853		323180	
	0060-801-4211-23500	13.23	DOOR PLATE-UNIT 057		323180	
	0060-801-4211-23500	17.52	CLIPS-UNIT 034		323180	
	0060-801-4211-23500	55.32	FUEL PIPE-UNIT 853		323180	
	0060-801-4211-23500	73.61	CABLE-UNIT 074		323180	
	0060-801-4211-23500	74.53	TUBE,PLUNGER,BUSING-UNIT 988		323180	

CITY OF MONTEREY PARK
FINAL WARRANT REGISTER
COUNCIL MEETING DATE 04/03/2019

PRINTED WARRANTS

VENDOR NAME	ACCOUNT	AMOUNT	DESCRIPTION	P.O.	CHECK #	TOTAL
FORD OF MONTEBELLO	0060-801-4211-23500	49.65	INSULATOR-UNIT 046		323180	
						717.83
GABRIEL VAZQUEZ	0010-801-6502-22310	45.80	COORDINATOR STAFF JACKET		323181	
						45.80
GALLADE CHEMICAL, INC.	0092-801-4222-23300	1,180.41	WATER CHEMICALS		323182	
						1,180.41
GALLS, LLC	0010-801-3210-22310	34.89	UNIFORMS-T AYALA		366 **	
	0010-801-3210-22310	121.55	UNIFORMS-R BLAKE		366 **	
	0010-801-3210-22310	48.68	UNIFORMS-J GIN		366 **	
	0010-801-3210-22310	120.53	UNIFORMS-J CHANG		366 **	
	0010-801-3210-22310	34.89	UNIFORMS-D CLINE		366 **	
	0010-801-3210-22310	121.55	UNIFORMS-D CLINE		366 **	
	0010-801-3210-22310	161.44	UNIFORMS-M HALLOCK		366 **	
	0010-801-3210-22310	159.50	UNIFORMS-C KILBURN		366 **	
	0010-801-3210-22310	120.53	UNIFORMS-C KILBURN		366 **	
	0010-801-3210-22310	242.08	UNIFORMS-A MALOUF		366 **	
	0010-801-3210-22310	57.33	UNIFORMS-F PADILLA		366 **	
	0010-801-3210-22310	239.04	UNIFORMS-B REYES		366 **	
	0010-801-3210-22310	124.73	UNIFORMS-B RODRIGUEZ		366 **	
	0010-801-3210-22310	121.55	UNIFORMS-R WEISSENBERGER		366 **	
	0010-801-3210-22310	34.89	UNIFORMS-J WONG		366 **	
						1,743.18
DIANA GARCIA	0010-801-6001-33100	335.00	AM LIBRARY ASSO CONFERENCE		323183	
						335.00
GARVEY EQUIPMENT COMPANY	0010-801-3210-38460	1,061.06	GENERATOR REPLACEMENT		323184	
	0060-801-4211-23500	7.23	FUEL TANK BUSHING		323184	
	0060-801-4211-23500	17.39	AIR FILTERS		323184	
						1,085.68

** Indicates an ACH-Payment transaction

PRINTED WARRANTS

VENDOR NAME	ACCOUNT	AMOUNT	DESCRIPTION	P.O.	CHECK #	TOTAL
GARVEY EQUIPMENT COMPANY	0010-801-6517-23050	242.99	AIR FILTERS,SPARK PLUGS	19-0288	367 **	
	0010-801-6517-23050	17.39	AIR CLEANER ELEMENT	19-0288	367 **	
	0010-801-6517-23050	108.93	AIR FILTER,SPARK PLUG,BLADES	19-0288	367 **	
	0010-801-6517-23050	299.70	BLADE SET,VALVE COVER,GASKET	19-0288	367 **	
	0010-801-6517-23050	62.35	VALVE COVER,GASKET,SPARK PLUG	19-0288	367 **	
						731.36
GLADSTEIN, NEANDROSS & ASSOCIATES L	0060-801-4211-39400	100.00	TRAINING-FLEET		323185	
						100.00
GOLDEN STAR TECHNOLOGY INC.	0010-801-6003-38400	935.13	HARDWARE MAINTENANCE		368 **	
						935.13
KELLY A. GORDON	0136-801-3101-33250	983.76	POST TRAINING		323186	
						983.76
LOUIS GORDON	0152-801-2206-38650	1,500.00	HOME REHAB-234 W GLEASON		323187	
						1,500.00
GOVCONNECTION INC.	0010-801-1802-22750	42.16	ADOBE ACROBAT		323188	
	0060-801-4211-24150	42.16	ADOBE ACROBAT		323188	
						84.32
GRAINGER	0010-801-4210-24100	230.61	PLIERS,CLAMPS,CHUCK KIT		323189	
	0010-801-4210-24100	5.99	PHONE HOLDER		323189	
	0010-801-4210-24100	7.29	PHONE HOLDER		323189	
	0110-801-4202-23600	2,245.96	CLEANING SOLVENT	19-0184	323189	
	0010-801-4210-23700	276.26	UTILITY POUCH,TOOL BACKPACK		323189	
	0010-801-4210-24100	31.88	DRILL KIT,CLAMP		323189	
	0060-801-3210-38400	39.29	HALOGEN LIGHT BULBS-ENGINE 63		323189	
	0176-801-6516-23300	298.04	DRAIN OPENER,HAND SANITIZER		323189	
	0010-801-4210-23400	25.73	CORRUGATED SHELF BIN		323189	
						3,161.05
GRAND PRIX TIRE & AUTO CENTER	0060-801-4211-23500	756.60	TIRES	19-0020	323190	

** Indicates an ACH-Payment transaction

PRINTED WARRANTS

VENDOR NAME	ACCOUNT	AMOUNT	DESCRIPTION	P.O.	CHECK #	TOTAL
						756.60
GRM INFORMATION MANAGEMENT	0010-801-1802-38400	243.00	DOCUMENT SYSTEM SERVICES		323191	
	0063-801-5004-99068	255.00	DOCUMENT SYSTEM SERVICES	19-0134	323191	
						498.00
H & H AUTO PARTS WHOLESALE	0060-801-4211-23500	102.42	BREAK PAD SET,WIPERS	19-0155	323192	
	0060-801-4211-23500	70.80	GAS SHOCKS-UNIT 057	19-0155	323192	
	0060-801-4211-23500	126.60	BREAK PADS	19-0155	323192	
						299.82
HANSON AGGREGATES	0110-801-4202-23600	595.86	ASPHALT		323193	
						595.86
HARRINGTON INDUSTRIAL PLASTICS LLC	0093-801-4227-23300	1,097.68	UNIONS,SCREENS,ADAPTERS,HOSE		369 **	
	0093-801-4227-23300	129.52	ADAPTERS,PIPES,ELBOWS		369 **	
						1,227.20
HI-WAY SAFETY RENTALS, INC.	0022-801-4202-23800	2,016.44	DELINEATORS,BASE,BONES		323194	
						2,016.44
HOLLIDAY ROCK CO INC	0110-801-4202-23600	499.27	WASHED CONSTRUCTION SAND		323195	
						499.27
HOME DEPOT CREDIT SERVICES	0010-801-6517-23100	179.48	LUMBER-LA LOMA PARK		323196	
	0010-801-6517-23100	25.58	BOLTS		323196	
	0010-801-6517-23100	37.68	HELIX		323196	
	0092-801-4222-23700	136.88	LIGHT STICK,PLATE COVER, GFCI		323196	
	0092-801-4222-23700	109.24	DEMAGNETIZER,BATTERIES,BIT SET		323196	
	0092-801-4222-23700	151.65	BATTERIES,DRILL SET,HAMMER		323196	
	0092-801-4222-23700	214.28	SOLDER KIT,PIPE WRAPS,FITTING		323196	
	0060-801-4211-23500	194.22	SHOP VAC,DRILL BIT SET		323196	
	0092-801-4222-23700	129.90	BLUE COPPER,ELBOWS,ADAPTERS		323196	
	0092-801-4222-23700	494.03	THRESHOLD		323196	
	0010-801-4210-23700	73.23	SHOP CARTS,CLAMPS		323196	

** Indicates an ACH-Payment transaction

CITY OF MONTEREY PARK
FINAL WARRANT REGISTER
COUNCIL MEETING DATE 04/03/2019

PRINTED WARRANTS

VENDOR NAME	ACCOUNT	AMOUNT	DESCRIPTION	P.O.	CHECK #	TOTAL
HOME DEPOT CREDIT SERVICES	0010-801-4210-23700	43.77	SHASTA ROOFING		323196	
	0110-801-4202-23600	79.65	ABS PIPE,ABS CEMENT,COUPLING		323196	
						1,869.59
BRENDA IGLESIAS	0010-801-3103-22310	79.24	UNIFORM REIMBURSEMENT		323197	
	0010-801-3103-22310	176.34	UNIFORM REIMBURSEMENT		323197	
						255.58
ILLINOIS LIBRARY ASSOCIATION	0010-801-6002-21350	317.18	READING PROGRAM		323198	
						317.18
INTERNATIONAL ASSOC. OF FIRE	0010-801-3210-39300	285.00	FIRE-MEMBERSHIP		323199	
						285.00
INTERNATIONAL ASSOCIATION OF	0010-801-1703-39300	120.00	MEMBERSHIP-DEVELOPMENT SVC		323200	
						120.00
INTERNATIONAL CODE COUNCIL, INC	0010-801-1703-39350	182.81	NFPA ELECTRICAL HANDBOOK		370 **	
	0010-801-1703-39350	151.38	MASONRY CODE PROV FOR CA		370 **	
						334.19
JASPER ENGINE & TRANSMISSION EXCHAN	0060-801-4211-23500	2,483.46	TRANSMISSION-UNIT 046		371 **	
						2,483.46
JCL TRAFFIC SERVICES	0010-801-6517-22300	169.70	RAIN PANTS		372 **	
						169.70
JSE EMERGENCY MEDICAL GROUP, INC	0010-801-3220-31950	1,000.00	MEDICAL DIRECTOR SERVICES	19-0105	323201	
	0010-801-3220-31950	1,000.00	MEDICAL DIRECTOR SERVICES	19-0105	323201	
	0010-801-3220-31950	1,000.00	MEDICAL DIRECTOR SERVICES	19-0105	323201	
						3,000.00
KOA CORPORATION	0110-801-5003-91754	701.48	HSIP CYCLE 7 TS IMPROVEMENT		323202	
						701.48
L & M FOOTWEAR INC	0092-801-4222-22300	225.00	SAFETY BOOTS-R MARTINEZ	19-0085	373 **	
						225.00
L.A.U.S.D. PERSONNEL	0010-801-1801-39400	90.00	BILINGUAL TESTING SERVICES		323203	

** Indicates an ACH-Payment transaction

PRINTED WARRANTS

VENDOR NAME	ACCOUNT	AMOUNT	DESCRIPTION	P.O.	CHECK #	TOTAL
						90.00
LAKESHORE LEARNING MATERIALS COMPAN	0010-801-6006-22450	1,140.37	CHILDREN'S LEARNING SUPPLIES		323204	
						1,140.37
DELON LAM	0010-801-3103-22310	32.75	UNIFORM REIMBURSEMENT		323205	
	0010-801-3103-22310	240.85	UNIFORM REIMBURSEMENT		323205	
						273.60
LANGUAGE LINE SERVICES	0010-801-3112-32050	15.98	INTERPRETATION SERVICES		323206	
						15.98
NATALIA Y LAU	0010-701-0010-02010	105.00	REFUND BUSINESS LICENSE FEE		323207	
	0010-701-0010-02020	4.00	REFUND STATE FEE		323207	
						109.00
LEXIPOL LLC	0010-801-3230-39400	799.00	FIRE POLICY SUBSCRIPTION		323208	
						799.00
ASHLEY LI	0010-701-0010-02010	270.00	REFUND BUSINESS LICENSE FEE		323209	
	0010-701-0010-02020	4.00	REFUND STATE FEE		323209	
	0077-701-0077-02110	226.85	REFUND BID FEE		323209	
						500.85
LOGAN SUPPLY CO., INC.	0092-801-4221-24100	1,185.56	GLOVES,MEASURING WHEELS,BLADES		323210	
						1,185.56
LOS ANGELES COUNTY DEPT OF	0010-701-0010-06850	4,338.42	INDUSTRIAL WASTE INSPECTION		323211	
	0010-701-0010-06850	4,317.18	INDUSTRIAL WASTE INSPECTION		323211	
	0010-701-0010-06850	2,363.15	INDUSTRIAL WASTE INSPECTION		323211	
	0010-701-0010-06850	1,483.07	INDUSTRIAL WASTE INSPECTION		323211	
	0010-701-0010-06850	138.90	INDUSTRIAL WASTE PERMIT		323211	
	0010-701-0010-06850	4,726.82	INDUSTRIAL WASTE PERMIT		323211	
	0010-701-0010-06850	1,104.70	INDUSTRIAL WASTE PERMIT		323211	
	0010-701-0010-06850	2,917.03	INDUSTRIAL WASTE PERMIT		323211	
						21,389.27

CITY OF MONTEREY PARK
FINAL WARRANT REGISTER
COUNCIL MEETING DATE 04/03/2019

PRINTED WARRANTS

VENDOR NAME	ACCOUNT	AMOUNT	DESCRIPTION	P.O.	CHECK #	TOTAL
LOS ANGELES COUNTY DEPT. OF	0022-801-4206-41100	1,239.83	TRAFFIC SIGNALS MAINTENANCE		323212	1,239.83
LOS ANGELES COUNTY DISTRICT	0010-801-3103-22750	1,683.27	LEGAL SERVICES		323213	1,683.27
LOS ANGELES COUNTY FIRE DEPT.	0060-801-3210-38400	2,736.27	REPAIRS-UNIT 098,856,950,984	19-0046	323214	
	0060-801-3210-38400	2,699.68	REPAIRS-UNIT 098,856,950	19-0046	323214	5,435.95
LOS ANGELES COUNTY SHERIFF'S	0362-801-3103-31950	666.16	HELICOPTER SERVICES	19-0031	323215	666.16
LU'S LIGHTHOUSE, INC.	0060-801-4211-23500	85.42	SPOT LIGHT HANDLE PINS		323216	
	0060-801-4211-23500	348.54	CIRCUIT ADAPTER		323216	
	0060-801-4211-23500	177.40	TRAILER PLUGS		323216	611.36
MATCO TOOLS	0060-801-4211-24100	16.97	SHOP TOOLS		323217	16.97
MATHEW BENDER & COMPANY INC.	0010-801-3205-39350	59.61	STATE OF CA FIRE LAWS		323218	59.61
MCMASTER-CARR SUPPLY CO.	0092-801-4222-23700	42.93	HOSE COUPLINGS		374 **	
	0092-801-4222-23400	121.50	STRUT CHANNEL W/MOUNTING PLATE		374 **	
	0092-801-4222-23700	62.71	COPPER TUBING		374 **	
	0092-801-4222-23700	76.75	CARRYING CASE FOR FLUKE		374 **	
	0092-801-4222-23700	713.44	SUMP PUMP,FLUKE MULTIMETER		374 **	
	0092-801-4222-23700	164.64	UNION,FAUCET,FITTING,STRUT		374 **	
	0092-801-4222-23400	493.86	STRUT MOUNT CLAMPS,FLUKE CLAMP		374 **	
	0092-801-4222-23400	172.36	PRESSURE UNIONS,BATTERIES		374 **	1,848.19
REBECCA MINOR	0136-801-3101-33250	36.00	POST TRAINING		323219	36.00

** Indicates an ACH-Payment transaction

CITY OF MONTEREY PARK
FINAL WARRANT REGISTER
COUNCIL MEETING DATE 04/03/2019

PRINTED WARRANTS

VENDOR NAME	ACCOUNT	AMOUNT	DESCRIPTION	P.O.	CHECK #	TOTAL
MONOPRICE, INC	0010-801-3114-21250	126.08	TONER		323220	
						126.08
MONTEBELLO AUTO GROUP, LLC (DBA) CH	0060-801-4211-38400	700.15	REPAIR-UNIT 936	19-0292	323221	
						700.15
MONTEREY PALACE RESTAURANT	0010-701-0010-02010	2,014.00	REFUND BUSINESS LICENSE FEE		323222	
	0010-701-0010-02020	4.00	REFUND STATE FEE		323222	
						2,018.00
RUBEN MONTOYA	0010-701-0010-02010	610.84	REFUND BUSINESS LICENSE FEE		323223	
						610.84
MR. ROOTER PLUMBING	0042-801-4204-31950	277.50	PLUMBING SERVICES	19-0178	375 **	
	0042-801-4204-31950	277.50	PLUMBING SERVICES	19-0178	375 **	
						555.00
RICKY MUNDER	0010-801-3104-22310	82.13	UNIFORM REIMBURSEMENT		323224	
	0010-801-3104-22310	58.10	UNIFORM REIMBURSEMENT		323224	
	0010-801-3104-22310	75.52	UNIFORM REIMBURSEMENT		323224	
	0010-801-3104-22310	39.80	UNIFORM REIMBURSEMENT		323224	
						255.55
MUNICIPAL EMERGENCY SERVICES, INC.	0010-801-3210-22300	58,574.47	TURNOUT GEAR	19-0235	323225	
	0010-801-3210-22300	12,253.23	TURNOUT GEAR	19-0235	323225	
	0010-801-3210-22300	5,577.82	TURNOUT GEAR	19-0235	323225	
	0010-801-3210-22300	0.70	TURNOUT GEAR		323225	
						76,406.22
NEW PIG CORPORATION	0092-801-4223-23300	262.00	GUTTER GUARD		323226	
						262.00
O'REILLY AUTO PARTS, LLC	0060-801-4211-23500	31.27	AIR FILTER-UNIT WD84	19-0119	323227	
	0060-801-4211-23500	20.55	BELT-UNIT 988	19-0119	323227	
	0060-801-4211-23500	12.52	GROMMET SET-UNIT 936	19-0119	323227	
	0060-801-4211-23500	21.89	FLOOR MATS-UNIT 057	19-0119	323227	

** Indicates an ACH-Payment transaction

PRINTED WARRANTS

VENDOR NAME	ACCOUNT	AMOUNT	DESCRIPTION	P.O.	CHECK #	TOTAL
O'REILLY AUTO PARTS, LLC	0060-801-4211-23500	51.22	EXT DR HANDLE-UNIT 891	19-0119	323227	
	0060-801-4211-23500	27.36	OZZY MAT	19-0119	323227	
	0060-801-3210-38400	83.02	WIX MASTER OIL		323227	
						247.83
OFFICE DEPOT INC.	0010-801-3114-21350	517.15	PAPER,BINDER,DIVIDER,MARKER		323228	
	0010-801-6502-21250	144.06	INK		323228	
	0010-801-6502-21250	27.17	PAPER		323228	
	0092-801-4222-21350	94.13	BINDERS,MARKERS,PLANNER		323228	
	0092-801-4222-21350	62.59	LABEL,BINDERS		323228	
	0010-801-6001-21350	20.61	BLANK TICKETS,PAPER		323228	
	0010-801-6006-22450	38.52	COLOR PAPER,RECEIPT BOOK		323228	
	0010-801-3104-38400	88.61	CARD READER		323228	
	0092-801-4220-24100	477.98	CHAIR		323228	
	0092-801-4221-21250	137.64	BINDERS		323228	
	0092-801-4223-22150	718.37	KEYBOARDS,TABLES,MARKERS,PENS		323228	
	0092-801-4220-21250	117.36	URINAL SCREEN		323228	
	0010-801-1101-21350	158.67	PAPER,TAPE,NOTEPAD,FILE FOLDER		323228	
	0060-801-4211-21350	78.63	THERMAL PAPER,BINDER,PAPER		323228	
	0010-801-4209-21350	36.12	THERMAL PAPER,BINDER,PAPER		323228	
	0092-801-4222-21350	108.63	TAPE,PAPER,PENCILS,MARKERS		323228	
	0092-801-4221-23050	459.89	CHAIR		323228	
						3,286.13
OFFICE SOLUTIONS BUSINESS PRODUCTS	0010-801-1408-21350	152.70	CLIP,GLUE,MOISTENER,CALC ROLL		376 **	
	0010-801-1801-21350	1,400.37	DESK		376 **	
	0010-801-1801-21350	215.00	DESK-FREIGHT		376 **	
						1,768.07
KRISTIN A OLIVAREZ	0010-801-6001-33200	320.00	AM LIBRARY ASSO CONFERENCE		323229	
						320.00
JEREMY ORATE	0010-801-3103-22310	94.21	UNIFORM REIMBURSEMENT		323230	

** Indicates an ACH-Payment transaction

PRINTED WARRANTS

VENDOR NAME	ACCOUNT	AMOUNT	DESCRIPTION	P.O.	CHECK #	TOTAL
						94.21
ANGELO ORTIZ	0010-701-0010-08025	45.82	REFUND SOLVANG TRIP		323231	
						45.82
PACIFIC PRODUCTS & SERVICES LLC	0022-801-4206-23800	1,201.76	PERFORATED TELESPAR		323232	
						1,201.76
PETER PALOMINO	0010-801-3103-22310	128.01	UNIFORM REIMBURSEMENT		323233	
						128.01
PREFERRED ALLIANCE INC	0010-801-1801-31900	81.12	DRIVER TESTING		323234	
						81.12
PRIORITY LANDSCAPE SERVICES	0010-801-6516-31190	865.00	LANDSCAPE SERVICES		323235	
	0010-801-6516-31190	865.00	LANDSCAPE SERVICES		323235	
						1,730.00
PVP COMMUNICATIONS INC	0010-801-3115-38400	353.69	ANTENNA		377 **	
						353.69
PYRO-COMM SYSTEMS, INC	0010-801-6001-38400	135.00	FIRE ALARM MONITORING		323236	
						135.00
REGENTS OF THE UNIVERSITY OF CA.	0010-801-3210-31900	10,000.00	FIREFIGHTER PHYSICALS	19-0344	323237	
	0010-801-3210-31900	1,610.00	FIREFIGHTER PHYSICALS		323237	
						11,610.00
BRANDON REYES	0010-801-3210-39400	195.00	FIRE-REIMBURSE TRAINING		323238	
						195.00
RIVERSIDE COUNTY SHERIFFS DEPT	0136-801-3101-33250	312.00	POST TRAINING		323239	
						312.00
BRIAN RODRIGUEZ	0010-801-3210-39400	195.00	FIRE-REIMBURSE TRAINING		323240	
						195.00
RUDY CONTRERAS	0010-801-3104-22310	75.65	UNIFORM REIMBURSEMENT		323241	
						75.65
S C FUELS	0060-801-4211-22250	1,228.12	FUEL	19-0017	378 **	

** Indicates an ACH-Payment transaction

CITY OF MONTEREY PARK
FINAL WARRANT REGISTER
COUNCIL MEETING DATE 04/03/2019

PRINTED WARRANTS

VENDOR NAME	ACCOUNT	AMOUNT	DESCRIPTION	P.O.	CHECK #	TOTAL
S C FUELS	0060-801-4211-22250	407.21	FUEL	19-0017	378 **	
	0060-801-4211-22250	11,353.55	FUEL	19-0017	378 **	
						12,988.88
SUSAN SAXE-CLIFFORD, PH.D.	0010-801-3101-22750	450.00	PSYCHOLOGICAL EVALUATION		323242	
						450.00
SHRED-IT US JV LLC	0010-801-3114-38400	495.39	DESTRUCTION SERVICES		379 **	
						495.39
SMARDAN SUPPLY COMPANY	0010-801-4210-23300	195.12	WHITE BOWL TP		323243	
						195.12
SONSRAY MACHINERY LLC	0060-801-4211-23500	224.47	BUCKET ROD-UNIT 099		323244	
						224.47
SOUTH COAST AIR QUALITY	0060-801-4211-31950	406.79	AQMD FEES		323245	
	0060-801-4211-31950	131.79	AQMD FEES		323245	
						538.58
SOUTHERN CALIFORNIA GAS COMPANY	0109-801-5002-96067	2,757.00	CST MAINTENANCE FEE	19-0176	323246	
	0109-801-5002-96067	5,931.00	CST SERVICE FEE	19-0176	323246	
	0165-801-5002-96067	5,931.00	CST SERVICE FEE	19-0176	323246	
						14,619.00
STAPLES THE OFFICE SUPERSTORE	0010-701-0010-02010	585.00	REFUND BUSINESS LICENSE FEE		323247	
	0010-701-0010-02020	4.00	REFUND STATE FEE		323247	
						589.00
STARBOARD TACK SUPPLY INC	0010-801-4210-23300	5,491.00	COPPER TUBE,PRESS ELL,VALVE	19-0245	380 **	
	0010-801-4210-23300	40.51	CERAMIC CARTRIDGE	19-0245	380 **	
						5,531.51
REGGIE STEVENS	0159-801-6507-31930	148.33	INSTRUCTOR-RECREATION CLASS		323248	
						148.33
TANK SPECIALISTS OF CALIFORNIA	0060-801-4211-22250	125.00	D/O INSPECTION	19-0016	381 **	
	0060-801-4211-22250	125.00	D/O INSPECTION	19-0016	381 **	

** Indicates an ACH-Payment transaction

CITY OF MONTEREY PARK
FINAL WARRANT REGISTER
COUNCIL MEETING DATE 04/03/2019

PRINTED WARRANTS

VENDOR NAME	ACCOUNT	AMOUNT	DESCRIPTION	P.O.	CHECK #	TOTAL
TANK SPECIALISTS OF CALIFORNIA	0060-801-4211-22250	75.00	REMOVE WATER FORM SUMP	19-0016	381 **	
						325.00
RICHARD R. TERZIAN	0010-801-3102-31950	450.00	HEARING SERVICES		323249	
						450.00
THE CHRYSALIS CENTER	0077-801-1111-31950	6,093.77	BID MAINTENANCE	19-0252	323250	
	0077-801-1111-31950	6,093.77	BID MAINTENANCE	19-0252	323250	
						12,187.54
TITO AUTO TRIM	0060-801-4211-38400	185.00	FLEET REPAIR-UNIT 057		323251	
						185.00
TOM'S CLOTHING & UNIFORMS INC	0010-801-3101-22320	54.75	UNIFORMS-S BERMUDES		323252	
	0010-801-3210-22310	3.29	UNIFORMS-M HALLOCK		323252	
	0349-801-3201-39400	20.80	UNIFORMS-C GOMEZ		323252	
						78.84
TURTLE ALA, LLC	0010-801-4210-23400	209.58	WIRE SPOOL,SPRINGLIGHT		323253	
	0010-801-4210-23400	3,600.91	SWIVEL MOUNT,TIME SWITCH,30 AM	19-0340	323253	
	0010-801-4210-23400	390.04	IMPACT DRIVER SET,WRENCH,BIT	19-0340	323253	
	0010-801-4210-23400	57.60-	COPPER ANTI SIEZE-CREDIT		323253	
	0010-801-4210-23400	243.33	STEP LADDER		323253	
	0010-801-4210-23400	58.03	OXI COMP SQUEEZE BOTTLES		323253	
	0010-801-4210-23400	34.71	MULTI BIT		323253	
						4,479.00
UC REGENTS	0010-801-3220-39400	2,931.58	FIRE-CONTINUED EDUCATION	19-0304	323254	
						2,931.58
UNDERGROUND SERVICE ALERT	0092-801-4223-31950	121.76	DIG SAFE BOARD FEES		382 **	
	0092-801-4223-31950	151.90	UNDERGROUND SERVICE ALERT		382 **	
						273.66
UNI BOIL MP INC.	0010-701-0010-02010	290.00	REFUND BUSINESS LICENSE FEE		323255	
	0010-701-0010-02020	4.00	REFUND STATE FEE		323255	

** Indicates an ACH-Payment transaction

PRINTED WARRANTS

VENDOR NAME	ACCOUNT	AMOUNT	DESCRIPTION	P.O.	CHECK #	TOTAL
						294.00
UNITED PUMPING SERVICES INC	0022-801-4202-31950	1,858.03	HAZMAT DISPOSAL		383 **	
						1,858.03
VALLEY MAINTENANCE CORP.	0010-801-6517-38250	4,300.00	PARKS JANITORIAL SERVICES	19-0091	323256	
						4,300.00
WARREN DISTRIBUTING, INC.	0060-801-4211-23500	158.44	BATTERY	19-0154	384 **	
	0060-801-4211-23500	119.04	RADIATOR HOSES-UNIT 088	19-0154	384 **	
	0060-801-4211-23500	517.72	WIRE,FUEL PUMP-UNIT 035	19-0154	384 **	
	0060-801-4211-23500	213.86	BATTERY	19-0154	384 **	
	0060-801-4211-23500	46.00	WIRE-UNIT 034	19-0154	384 **	
	0060-801-4211-23500	14.68	FILTER-UNIT 034	19-0154	384 **	
	0060-801-4211-23500	508.51	PM PARTS-UNIT 891	19-0154	384 **	
	0060-801-4211-23500	67.96	SHOCKS-UNIT 057	19-0154	384 **	
	0060-801-4211-23500	13.14-	BATTERY-CREDIT	19-0154	384 **	
	0060-801-4211-23500	26.28-	BATTERY-CREDIT	19-0154	384 **	
	0060-801-4211-23500	76.65-	SENSOR-CREDIT	19-0154	384 **	
						1,530.14
WECK LABORATORIES INC	0093-801-4227-31950	508.00	VOLATILE ORGANIC COMPOUNDS		385 **	
						508.00
WESTCO SERVICE COMPANY	0010-801-4210-38150	987.00	AIR CONDITIONING REPAIR	19-0001	386 **	
	0010-801-4210-38150	1,119.00	AIR CONDITIONING REPAIR	19-0001	386 **	
						2,106.00
WESTERN EXTERMINATOR COMPANY	0092-801-4210-38100	1,319.50	PEST CONTROL	19-0075	323257	
						1,319.50
WESTERN WATER WORKS SUPPLY CO.	0092-801-4223-23300	6,335.89	BRONZE HYDRANT	19-0295	387 **	
	0092-801-4221-23300	752.27	COUPLING,BRONZE HEX		387 **	
	0092-801-4221-23300	1,569.36	COPPER TUBING,FLEX COUPLINGS		387 **	
						8,657.52

** Indicates an ACH-Payment transaction

CITY OF MONTEREY PARK
FINAL WARRANT REGISTER
COUNCIL MEETING DATE 04/03/2019

PRINTED WARRANTS

VENDOR NAME	ACCOUNT	AMOUNT	DESCRIPTION	P.O.	CHECK #	TOTAL
WILCOX SUPPLY INC	0060-801-4211-23500	65.70	TIRE LUBE		323258	65.70
WITTMAN ENTERPRISES	0010-801-3220-31400	4,740.00	AMBULANCE BILLING SERVICES	19-0040	323259	4,740.00
WOLFF LANG CHRISTOPHER ARCHITECTS,	0010-850-5002-99730	2,856.00	FIRE STATION 62 DEVELOPMENT	17-0290	323260	2,856.00
WONDRIES FLEET GROUP	0060-801-4211-54050	33,632.92	POLICE UNIT #151	19-0207	323261	33,632.92
PETER YUNG	0136-801-3101-33250	36.00	POST TRAINING		323262	36.00
	TOTAL FOR REGULAR WARRANTS					**894,154.27**
	PRINTED	821,768.96				
	ACH-PAYMENTS	72,385.31				

CITY OF MONTEREY PARK
FINAL WARRANT REGISTER
COUNCIL MEETING DATE 04/03/2019

TOTAL FOR PREPAID WARRANTS	$105,305.37
TOTAL FOR PRINTED WARRANTS	$821,768.96
TOTAL FOR ACH-PAYMENTS	$72,385.31
TOTAL WARRANTS	$999,459.64
TOTAL VOID CHECKS	9
TOTAL PREPAID CHECKS	28
TOTAL ACH-PAYMENTS PRINTED	34
TOTAL CHECKS PRINTED	122
TOTAL CHECKS ISSUED	184

CITY OF MONTEREY PARK
FINAL WARRANT REGISTER
COUNCIL MEETING DATE 04/03/2019
FUND SUMMARY

FUND	DESCRIPTION	PREPAID	PRINTED	TOTAL
0010	GENERAL FUND	18,496.30	207,208.27	225,704.57
0022	STATE GAS TAX FUND	325.68	31,641.06	31,966.74
0042	SEWER FUND	0.00	555.00	555.00
0043	REFUSE FUND	59.33	402,718.50	402,777.83
0060	CITY SHOP FUND	6,744.48	64,362.21	71,106.69
0062	GENERAL LIABILITY FUND	0.00	1,750.00	1,750.00
0063	TECHNOLOGY INTERNAL SERV FUND	0.00	255.00	255.00
0065	PAYROLL CLEARING ACCOUNT	2,731.10	0.00	2,731.10
0075	SPECIAL DEPOSITS FUND	155.08	2,500.00	2,655.08
0077	BUSINESS IMPROVEMENT AREA #1	0.00	12,414.39	12,414.39
0092	WATER FUND	4,835.48	69,650.53	74,486.01
0093	WATER TREATMENT WQA-EPA FUND	0.00	12,525.20	12,525.20
0109	0PA PROPOSITION A	1,145.00	6,841.15	7,986.15
0110	MEASURE R FUND	141.10	4,122.22	4,263.32
0136	POST	2,651.21	2,391.76	5,042.97
0152	HOME HOUSING PROGRAM	1.00	1,565.00	1,566.00
0159	RECREATION FUND	0.00	148.33	148.33
0165	AIR QUALITY IMPROVEMENT FUND	0.00	5,931.00	5,931.00
0166	PROPOSITION C	0.00	64,652.80	64,652.80
0176	MAINTENANCE DISTRICT 93-1	141.71	934.89	1,076.60
0344	MAINTENANCE GRANT (075)	0.00	1,300.00	1,300.00
0349	ELAC INSTRUCTIONAL SERV PROG	2,465.38	20.80	2,486.18
0362	ASSET FORFEITURE - TREASURY	0.00	666.16	666.16
0470	URBAN AREA INITIATIVE - 2016	65,412.52	0.00	65,412.52
	TOTAL	**105,305.37**	**894,154.27**	**999,459.64**

City Council Staff Report

DATE: April 3, 2019

AGENDA ITEM NO: **Consent Calendar Agenda Item 3-B.**

TO: The Honorable Mayor and City Council

FROM: Vincent D. Chang, City Clerk

SUBJECT: Minutes

RECOMMENDATION:

It is recommended that the City Council and the City Council (acting on behalf of the Successor Agency)

(1) Approve the minutes from the regular meeting of February 20, 2019; and

(2) Take such additional, related, action that may be desirable.

EXECUTIVE SUMMARY:
None.

BACKGROUND:
None.

FISCAL IMPACT:
None.

Respectfully submitted,

Vincent D. Chang
City Clerk

Prepared by:

Helena Cho
Assistant Deputy City Clerk

Approved By:

FOR RON BOW
Ron Bow
City Manager

Attachments: Minutes

ATTACHMENT 1
Minutes

MINUTES
MONTEREY PARK CITY COUNCIL
SUCCESSOR AGENCY (SA)
FEBRUARY 20, 2019

The City Council of the City of Monterey Park held a Regular Meeting of the Council in the Council Chamber, located at 320 West Newmark Avenue in the City of Monterey Park, Wednesday, February 20, 2019 at 7:00 p.m.

The minutes include items considered by the City Council acting on behalf of the Successor Agency of the former Monterey Park Redevelopment Agency, which dissolved February 1, 2012. Successor Agency matters will include the notation of "SA" next to the Agenda Item Number.

CALL TO ORDER:
Mayor Chan called the meeting to order at 7:02 p.m.

FLAG SALUTE:
The Monterey Park Police Explorers

ROLL CALL:
City Clerk Vincent Chang called the roll:

Council Members Present:	Peter Chan, Mitchell Ing, Stephen Lam, Hans Liang, Teresa Real Sebastian
Council Members Absent:	None

ALSO PRESENT: City Manager Ron Bow, City Attorney Mark Hensley, Fire Chief Scott Haberle, Police Chief Jim Smith, Director of Community & Economic Development Michael Huntley, Director of Management Services Annie Yaung, Director of Public Works Mark McAvoy, Director of Recreation & Community Services Inez Alvarez, Director of Human Resources & Risk Management Tom Cody, Acting City Librarian Diana Garcia, Deputy City Clerk Cindy Trang, Senior Planner Samantha Tewasart

AGENDA ADDITIONS, DELETIONS, CHANGES AND ADOPTIONS
None.

ORAL AND WRITTEN COMMUNICATIONS

- Sarkis Antonian, voiced his opposition in moving to a district based voting system citing that this is a form of dictatorship and said we should all stop saluting the flag and celebrate 4th of July.

1. PRESENTATION
None.

2. OLD BUSINESS

None.

3. CONSENT CALENDAR ITEMS NOS. 3A-3G

Matters listed under consent calendar are considered to be routine, ongoing business and are enacted by one motion unless specified.

Action Taken: The City Council and the City Council, acting on behalf of the Successor Agency, approved and adopted Items Nos. 3A, 3B and 3D on Consent Calendar, expect for Items Nos. 3C, 3E, 3F and 3G which were pulled for discussion and separate motion, reading resolutions and ordinances by the title only and waiving further reading thereof.

Motion: Moved by Mayor Pro Tem Liang and seconded by Council Member Lam, motion carried by the following vote:

Ayes:	Council Members:	Lam, Real Sebastian, Ing, Liang, Chan
Noes:	Council Members:	None
Absent:	Council Members:	None
Abstain:	Council Members:	None

3A. WARRANT REGISTER FOR SUCCESSOR AGENCY TO THE FORMER COMMUNITY REDEVELOPMENT AGENCY OF FEBRUARY 6, 2019

Disbursements will be made from the funds referenced in the attached Resolution in Warrants numbered 374.

Action Taken: The City Council, acting on behalf of the Successor Agency, approved payment of warrants and adopted Resolution SA-165 of the Successor Agency to the former Monterey Park Redevelopment Agency allowing certain claims and demands per warrant register dated February 20, 2019 totaling $458.00 and specifying the funds out of which the same are to be paid on Consent Calendar.

Resolution No. SA-165, entitled:
A RESOLUTION OF THE SUCCESSOR AGENCY TO THE FORMER COMMUNITY REDEVELOPMENT AGENCY (SA) ALLOWING CERTAIN CLAIMS AND DEMANDS PER WARRANT REGISTER DATED FEBRUARY 20, 2019 TOTALING $458.00 AND SPECIFYING THE FUNDS OUT OF WHICH THE SAME ARE TO BE PAID

3B. SUCCESSOR AGENCY MONTHLY INVESTMENT REPORT – JANUARY 2019

As of January 31, 2019 invested funds for the Successor Agency of the City of Monterey Park is as follows:

• Successor Agency (SA) Checking	146,699.98
• Successor Agency (SA) RORF	137,861.00
Total	$ 284,560.98

Action Taken: The City Council, acting on behalf of the Successor Agency, received and filed the monthly investment report on Consent Calendar.

3C. WARRANT REGISTER FOR THE CITY OF MONTEREY PARK OF FEBRUARY 20, 2019

Disbursements will be made from the funds referenced in the attached Resolution in Warrants numbered 322598-322737 and ACH numbered 000274-000292.

Action Taken: The City Council approved payment of warrants and adopted Resolution No. 12060 allowing certain claims and demands per Warrant Register dated February 20, 2019 totaling $588,141.87 specifying the funds out of which the same are to be paid on Consent Calendar.

Motion: Moved by Council Member Real Sebastian and seconded by Council Member Lam, motion carried by the following vote:

Ayes:	Council Members:	Lam, Real Sebastian, Ing, Liang, Chan
Noes:	Council Members:	None
Absent:	Council Members:	None
Abstain:	Council Members:	None

Resolution No. 12060, entitled:
A RESOLUTION OF THE CITY COUNCIL OF THE CITY OF MONTEREY PARK, CALIFORNIA ALLOWING CERTAIN CLAIMS AND DEMANDS PER WARRANT REGISTER DATED FEBRUARY 20, 2019 TOTALING $588,141.87 SPECIFYING THE FUNDS OUT OF WHICH THE SAME ARE TO BE PAID

3D. MONTHLY INVESTMENT REPORT – JANUARY 2019

As of January 31, 2019 invested funds for the City of Monterey Park is $86,819,033.39.

Action Taken: The City Council received and filed the monthly investment report on Consent Calendar.

3E. MINUTES

Approve the minutes from the special and regular meeting of January 16, 2019

Action Taken: The City Council approved the minutes from the special and regular meeting of January 16, 2019 as amended to clarify that the Assistant City Attorney Berger pulled Item No. 3G instead of the City Council.

Motion: Moved by Council Member Real Sebastian and seconded by Council Member Lam, motion carried by the following vote:

Ayes:	Council Members:	Lam, Ing, Real Sebastian, Liang, Chan
Noes:	Council Members:	None
Absent:	Council Members:	None
Abstain:	Council Members:	None

3F. SECOND READING AND ADOPTION: AN ORDINANCE AMENDING THE MONTEREY PARK MUNICIPAL CODE ("MPMC") BY ENACTING VARIOUS PROVISIONS TO ENFORCE THE CITY-WIDE PROHIBITION UPON CANNABIS ACTIVITIES NOT OTHERWISE ALLOWED BY CALIFORNIA LAW

The ordinance declares unlicensed cannabis facilities to be public nuisances and authorizes the City Manager, City Attorney, and Building Official to abate such nuisances. Among other things, the ordinance would establish a maximum $5,000 daily fine for the continued operation of an unlicensed cannabis facility. Separately, effective January 1, 2019, Government Code § 53069.4 the City to enact an ordinance providing for the *immediate* imposition of administrative fines or penalties for violations of building, plumbing, electrical or other similar structural, health, safety or zoning regulations, where these violations exist as a result of, or to facilitate, illegal cannabis activities.

Action Taken: The City Council waived the second reading and adopted Ordinance No. 2158.

Motion: Moved by Mayor Pro Tem Liang and seconded by Council Member Lam, motion carried by the following vote:

Ayes:	Council Members:	Lam, Real Sebastian, Liang, Chan
Noes:	Council Members:	None
Absent:	Council Members:	None
Abstain:	Council Members:	Ing

Ordinance No. 2158, entitled:
AN ORDINANCE ADOPTED PURSUANT TO THE CITY'S POLICE POWERS AND GOVERNMENT CODE § 53069.4 TO AMEND THE MONTEREY PARK MUNICIPAL CODE BY ENACTING VARIOUS PROVISIONS TO ENFORCE THE CITY-WIDE PROHIBITION UPON CANNABIS ACTIVITIES NOT OTHERWISE ALLOWED BY CALIFORNIA LAW

3G. SECOND READING AND ADOPTION: AN ORDINANCE REGULATING SIDEWALK VENDING IN ACCORDANCE WITH GOVERNMENT CODE §§ 51036, *ET SEQ.*

Government Code §§ 51036, *et seq.* became effective on January 1, 2019. Among other things, the new law decriminalizes sidewalk vending. Staff recommends that the City Council amend the MPMC to comply with the new law by adopting regulations governing sidewalk vending.

Action Taken: The City Council waived the second reading and adopted Ordinance No. 2159.

Motion: Moved by Council Member Real Sebastian and seconded by Council Member Lam, motion carried by the following vote:

Ayes:	Council Members:	Lam, Real Sebastian, Ing, Liang, Chan
Noes:	Council Members:	None
Absent:	Council Members:	None
Abstain:	Council Members:	None

Ordinance No. 2159, entitled:
AN ORDINANCE REGULATING SIDEWALK VENDING IN ACCORDANCE WITH GOVERNMENT CODE §§ 51036, *ET SEQ.*

4. PUBLIC HEARING

4A. PUBLIC HEARING TO RECEIVE INPUT FROM THE COMMUNITY REGARDING THE CREATION OF A CITY COUNCIL DISTRICT-BASED ELECTORAL SYSTEM PURSUANT TO ELECTIONS CODE §10010

On November 7, 2018, the City Council adopted Resolution No. 12043 declaring its intent to transition from at-large to district-based elections for City Council commencing with the General Municipal Election in March 2020. Elections Code § 10010 requires that the City conduct four public hearings to receive community input on district boundaries and maps for the formation of City Council districts.

On December 19, 2018, the City Council conducted the second of four Public Hearings. Community input regarding the composition of district boundaries is summarized in Attachment 1 of the staff report.

Based on public input, the City Council's direction, and other legally required criteria, the City's Demographer evaluated and submitted the proposed draft maps for public review and comments.

It is recommended that the City Council give direction regarding which final map product, with any necessary modifications, the City Council would like to consider at the March 6th City Council Meeting.

Public Speakers:

- Robert McEntire, City Consultant and representative of the National Demographics Corporation (NDC) team, presented a summary and reviewed 18 proposed maps, 4 of which were from NDC. He was available to answer questions.

- Bill Lam said he is a student at East Los Angeles College and prefers 5, 7, or 9 districts as he does not want an at-large mayor. He said he used schools, parks and communities to draw his maps. He said he believes the council should be expanded to include new voices and thinks districts will increase representation of underrepresented groups.

- James Garcia said he is disturbed by the idea of dividing the city. He urged the people not to listen to the consultant but to Dr. Martin Luther King to come together. He said not to view people as dollar signs.

- City Clerk Chang read into the records written communication via emails from Matthew Mori, in favor; K. C. Solic, against; Terree Walton, against; Jim Tanaka, against; and Sarkis Antonion, against; district elections.

Discussion: City Attorney Hensley explained that maps with more than 5 districts cannot be considered as the City was incorporated with 5 seats. A City Council beyond 5 seats will require voter's approval to increase the numbers of seats. He also clarified that there are currently no rulings on 4 districts with an at-large mayor system. Council Member Real Sebastian requested that individuals submit no more than 2 maps. The City Council by consensus, eliminated Maps Nos. 1, 2, 6, 7, 8, 10, 11, 12, 13, 14, 15, and 16, for reasons including over or under 5 districts, population imbalance or may have protected class dilution or other challenges. The City Council moved forward for consideration at the next public hearing, Map Nos. 3, 4, 5, 9, 17, and 18.

Action Taken: The Mayor opened the Public Hearing at 7:47 pm and received public testimony and closed the Public Hearing at 8:08 p.m. The City Council continued the public hearing to March 20, 2019, and set Friday, March 8, 2018 at 4:30 p.m. as the deadline for submission of maps.

Motion: Moved by Mayor Pro Tem Liang and seconded by Council Member Lam, motion carried by the following vote:

Ayes:	Council Members:	Lam, Real Sebastian, Ing, Liang, Chan
Noes:	Council Members:	None
Absent:	Council Members:	None
Abstain:	Council Members:	None

Action Taken: The City Council limited allowing only 5 districts maps for consideration at the next public hearing.

Motion: Moved by Council Member Lam and seconded by Council Member Real Sebastian, motion carried by the following vote:

Ayes:	Council Members:	Lam, Real Sebastian, Ing, Liang, Chan
Noes:	Council Members:	None
Absent:	Council Members:	None
Abstain:	Council Members:	None

Action Taken: The City Council requested that for the next Public Hearing regarding this item to only present those maps that are population balanced and that do not present dilution challenges or any other challenges to the California Voting Rights Act and to group maps that have met the criteria and those who have not met the criteria into separate packets.

Motion: Moved by Council Member Real Sebastian and seconded by Council Member Ing, motion carried by the following vote:

Ayes:	Council Members:	Lam, Real Sebastian, Ing, Liang, Chan
Noes:	Council Members:	None
Absent:	Council Members:	None
Abstain:	Council Members:	None

RECESSED AND RECONVENED

The City Council recessed at 8:57 p.m. and reconvened with all council members present at 9:08 p.m.

4B. ANNUAL WEED ABATEMENT PROTEST HEARING

The County of Los Angeles Department of Agriculture Commissioner and Weights and Measures submitted to the City the annual Weed Abatement Declaration List and resolution declaring that weeds, brush, rubbish, refuse, and dirt maintained on certain private properties in the City, are a public nuisance.

At the regular City Council meeting on February 6, 2019, the Council adopted Resolution No. 12059 approving the 2019 Weed Abatement Declaration List as

posted by the County. By adopting the resolution, the Council declared its intention to provide for the abatement of said public nuisances. To complete the process, the Council must hold a protest hearing to allow parcel owners whose parcels are included on the Declaration List an opportunity to challenge their parcels inclusion on the Weed Abatement Declaration List.

Public Speakers:

- Conrad Burton, County of Los Angeles Agricultural/Weights & Measures Inspector III-Weed Abatement, was present and available to answer questions.

- Stuart Miller and Roger Hsu, attorneys and representative of Progressive Investment 2014 LLC representing 780 W. Garvey Ave., presented their protest to be on the Weed Abatement Declaration List.

- Vimana Andrade stated her protest to be on the Weed Abatement Declaration List for address 927 W. Newmark Ave.

- Sharon Kwan presented her protest to be on the Weed Abatement Declaration List for address 1555 Sombrero Dr.

Action Taken: The City Council to allow the video clip from Stuart Miller and Roger Hsu to be reviewed by the City Attorney and if approved, that the Council review what is being presented in the interest of transparency and in the interest of this item being a protest hearing and it being part of the evidence.

Motion: Moved by Council Member Real Sebastian and seconded by Council Member Lam, motion carried by the following vote:

Ayes:	Council Members:	Lam, Ing, Real Sebastian
Noes:	Council Members:	Liang, Chan
Absent:	Council Members:	None
Abstain:	Council Members:	None

Action Taken: The City Council opened public hearing at 9:12 p.m., received public comment, closed the public hearing at 9:47 p.m.; and any complaints received from parcel owners will be referred to L.A. County for follow-up and City staff will monitor the status of any complaints.

5. NEW BUSINESS

5A. PROFESSIONAL SERVICES AGREEMENT FOR THE GENERAL PLAN UPDATE PROJECT AND THE AUTHORIZATION OF ADDITIONAL FUNDING FOR THE PROJECT

As part of the FY 2018/2019 annual budget, the City Council authorized funding to Community and Economic Development Department to prepare an update to the City's General Plan. The existing General Plan was approved by the City Council in 2001 for a planning period of 20 years.
Since the useful life of the current General Plan is coming up on the 20 year mark, it is time to reevaluate the existing long range land use policies in the 2001 General Plan.

Staff prepared a draft Request for Proposal (RFP) for circulation to professional planning firms seeking their interest in assisting the City staff in the preparation of a General Plan update. However, due to the significance of the General Plan and its land use policies that guide long-term growth in the community, staff felt it was in the best interest of the project to allow the City Council the ability to review and comment on the draft RFP. The intent was to seek Council comments creating a more comprehensive RFP before the document is circulated to interested professional planning firms.

At the December 5, 2018 meeting, the City Council reviewed and commented on the draft RFP. The City Council then authorized the City Manager to proceed with issuing the RFP. City staff released the RFP for consideration and received two proposals. Staff has reviewed the proposals, interviewed the consultants and is recommending that the Council award a contract to MIG Inc.

Public Speakers:

- Laura Stetson, Principal In-Charge, MIG Inc., was present and available to answer questions.

- Lisa Brownfield, Project Manager, MIG Inc., was present and available to answer questions.

- Joel Falter, Principal Transportation Planner, KOA, was present and available to answer questions.

- Roger Dale, Principal, the Natelson Dale Group, was present and available to answer questions.

Action Taken: The City Council authorized the City Manager to execute a professional services agreement with MIG, Inc. to provide professional services related to the General Plan update project; and authorized an additional $349,607 to cover the cost of the General Plan update project.

Motion: Moved by Mayor Pro Tem Liang and seconded by Council Member Ing, motion carried by the following vote:

Ayes:	Council Members:	Lam, Ing, Real Sebastian, Liang, Chan
Noes:	Council Members:	None
Absent:	Council Members:	None
Abstain:	Council Members:	None

5B. APPOINT MEMBERS TO THE GENERAL PLAN ADVISORY COMMITTEE

The City Council authorized staff to proceed with circulating a Request for Proposal (RFP) to solicit proposals from professional planning firms to assist the City with the preparation of an update to the City's General Plan. Proposals were submitted to the City and reviewed by an internal review committee. Once the City Council awards the contract, it is staff's intent to meet with the General Plan Advisory Committee (GPAC) to begin the General Plan update process. It is therefore important to appoint the GPAC members so that staff can conduct an orientation and begin the General Plan update process.

Public Speakers:

- Michael Schlegel expressed his interest in serving on the committee and stated his experiences and qualifications.

Action Taken: The City Council consented to and appointed the following members to the General Plan Advisory Committee:

City Manager Bow:	Members:	Chet Yoshizaki
Council Member Lam:	Members:	Lincoln Lee Nancy Acuri
	Alternate:	Jack Chiang
Council Member Real Sebastian:	Members:	Michael Schlegel Dave Jones
	Alternate:	Bob Machuca
Council Member Ing:	Members:	Joe Reichenberger Michael Hamner
	Alternate:	Paul Isozaki
Mayor Pro Tem Liang:	Members:	Yukio Kawaratani Thomas Wong
	Alternate:	Walter Beaumont
Mayor Chan:	Members:	Yvonne Yiu Rodrigo Garcia
	Alternate:	Danny Johnson

6. COUNCIL COMMUNICATIONS AND MAYOR/COUNCIL AND AGENCY MATTERS

Council Member Real Sebastian reported that the League of California Cities is hosting a ballot measure academy on February 21, however, she will not be attending due to a conflict with the San Gabriel Valley Council of Governments meeting.
She reported that it is rumored that the County wants to place another homeless sales tax on the ballot. She said Measure H cities are receiving only 42% of the 8 million earmarked to address the homelessness issue. She said many cities are moving forward to increasing sales tax to 10.25% and directed the City Manager to bring back this item for further discussion.

Council Member Lam has nothing to report.

Council Member Ing has nothing to report.

Mayor Pro Tem Liang has nothing to report.

Mayor Chan announced that the City's volunteer dinner is on February 26 and the Town Hall meeting will be held at Brightwood school on March 12.

7. CLOSED SESSION

None.

ADJOURNMENT

There being no further business for consideration, the meeting was adjourned at 10:56 p.m.

_____

Vincent D. Chang
City Clerk

City Council Staff Report

DATE: April 3, 2018

AGENDA ITEM NO: **Consent Calendar Agenda Item 3-C.**

TO: The Honorable Mayor and City Council

FROM: Mark A. McAvoy, Director of Public Works/ City Engineer

SUBJECT: 2018 Pavement Management Program Report

RECOMMENDATION:

It is recommended that the City Council:

1. Receive and File the 2018 Pavement Management Program Report; and
2. Take such additional, related action that may be desirable.

CEQA (California Environmental Quality Act):

The Pavement Management Program is exempt from review under the California Environmental Quality Act (California Public Resources Code §§ 21000, *et seq.*, "CEQA") and CEQA regulations (14 California Code of Regulations §§ 15000, *et seq.*) because the project is the preparation of a plan. The Pavement Management Program does not involve any commitment to a specific project which could result in a potentially significant physical impact on the environment and will not result in direct or indirect physical changes to the environment.

EXECUTIVE SUMMARY:

Staff has completed an update to the City's Pavement Management Program and is presenting the final report's findings and recommendations. Staff is requesting that the City Council receive and file the report for reference.

BACKGROUND:

The City owns and maintains approximately 126.1 centerline miles of streets that consists of 46.4 miles of arterial/collector streets and 79.7 miles of local residential streets. In accordance with California Streets and Highways Code § 2108.1, local agencies must develop and implement a Pavement Management Program (PMP) for its roadways in order to be eligible for state transportation funding.

On August 1, 2018, the City Council awarded a contract to Bucknam Infrastructure Group (Bucknam) to update the City's PMP report (which was previously updated in 2015/2016). Bucknam has completed the update and it is presented tonight for the City Council to receive and file.

In summary, the PMP provides an inventory and assessment of the existing pavement conditions for all the City's streets and recommends appropriate maintenance and rehabilitation strategies. The PMP is a valuable tool for planning, prioritizing and budgeting for the City's street maintenance activities and capital improvement projects in the most cost-effective manner possible.

The PMP utilizes engineering software (Streetsaver) to track and forecast the Pavement Condition Index (PCI) for every street in the City. The PCI is a rating of the condition of the pavement on a scale of 0 to 100, with 0 being for a street section that has completely failed with dramatically deterioration, an d100 for a brand new or completely rehabilitated pavement section. The software calculates the PCI based on the maintenance history and a visual assessment of the type, extent and severity of pavement distresses found on each street. Some of the common pavement distress types include alligator cracking (structural failure), other cracking due to weather or age, potholing, patches/utility cuts, rutting, raveling and others.

PMP Findings and Recommendations:

The PCI ratings for the entire City street network are distributed as follows, and the PMP's findings and recommendations are summarized below:

PCI RANGE	CONDITION	ARTERIAL/ COLLECTOR (MILES)	LOCAL (MILES)	TOTAL (MILES)	% OF NETWORK
86-100	Excellent	17.2	12.9	30.1	23.9
71-85	Very Good	9.0	12.9	21.9	17.4
56-70	Good	10.2	22.3	32.5	25.8
41-55	Fair	5.5	19.1	24.6	19.5
26-40	Poor	3.9	11.3	15.2	12.1
11-25	Very Poor	0.6	1.2	1.8	1.4
0-10	Failed	0.0	0.0	0.0	0.0
		46.4	79.7	126.1	

	LENGTH (MILES)	2018 PCI	2015 PCI	2010 PCI
ARTERIAL/ COLLECTOR	46.4	72.8	72.4	68.0
LOCAL	79.7	62.0	59.1	57.0
CITYWIDE	126.1	66.5	64.6	61.0

- The overall PCI rating for the City's entire roadway system is **66.5** which categorizes the streets in "Good" condition (and is a modest improvement from 64.6 in 2015).
- The overall PCI rating for the City's arterial/collector streets is **72.8**, which categorizes the arterial/collectors in "Very Good" condition (and is a slight improvement from 72.4 in 2015 and 68.0 in 2010). The overall PCI rating for the

City's local residential streets is **62.0**, which categorizes the local streets in "Good" condition (and is an improvement from 59.1 in 2015 and 57.0 in 2010).

Typical pavement maintenance strategies include the following:

- General Repairs-Stop Gap – These are ongoing localized repairs such as pothole patching, performed by the City's maintenance crews on a daily basis.
- Slurry Seal – Asphalt emulsion seal coat applied to a street with a PCI ranging from 60 to 85. Life cycle averages 4 to 5 years and the unit cost is approximately $0.25-0.30 per square foot.
- Cape Seal – Placement of rock chips followed by a slurry seal coat applied to a street with a PCI ranging from 40 to 60. Life cycle averages 6 to 7 years and the unit cost is approximately $0.65-0.75 per square foot.
- Grind & Overlay – Grinding down the existing pavement and constructing a new asphalt concrete layer on a street with a PCI ranging from 20 to 60. Life cycle averages 10 to 20 years depending on the extent of the grind depth and overlay thickness, and the unit cost is $2.50-4.00 per square foot.
- Reconstruction – Complete removal and replacement of the existing asphalt pavement and base material for streets with a PCI ranging from 0 to 20. Life cycle is 20-40 years and the unit cost is approximately $9.50 per square foot.

The PMP report analyzed different repair scenarios and recommends an augmenting of funds above the average amount spent in the last several years. While the overall network PCI has been increasing, deferred maintenance and repair backlog has been increasing. As previously discussed, there are alternative financing options that the City may consider such as grants, bond measures and special assessments to augment the annual funding levels for City street maintenance and rehabilitation.

With the continuation of SB-1 funding, there is annual funding to continue the efforts that the City has been pursuing over the past several years, which resulted in modest improvements to the network PCI. However, in light of the increased funding necessary to continue to improve the street network condition, staff is planning to include a larger annual pavement maintenance project (additional $2.5 million or so) in the 2019-20 through 2021-22 budgets. The funding would come from financing, with the instrument currently being evaluated by the Public Works and Management Services Directors. The financing would be paid back over a shortened timeframe, utilizing previously uncommitted Measure M dollars of which the City receives approximately $800,000 per year (starting in mid 2017).

FISCAL IMPACT:

The PMP report will be used to shape the future budget allocations for street maintenance operational costs and capital improvement projects.

Respectfully submitted by:

Mark A. McAvoy
Director of Public Works/
City Engineer

Approved by:

Ron Bow
City Manager

Reviewed by:

Natalie Karpeles
Deputy City Attorney

ATTACHMENTS:

1. 2018 Pavement Management Program Final Report

ATTACHMENT 1

2018 Pavement Management Program
Final Report

FINAL REPORT

UPDATE OF PAVEMENT MANAGEMENT PROGRAM

(Citywide)

2019-2024

Submitted to:

City of Monterey Park, CA

January 28, 2019

BUCKNAM | INFRASTRUCTURE GROUP, INC.

January 29, 2019

Mr. Mark McAvoy, P.E.
Director of Public Works
Public Works Department/Engineering Division
320 West Newmark Avenue
Monterey Park, CA 91754

Subject: Final Report - Update of the Pavement Management Program

Dear Mark:

As part of the 2019 Update of the Pavement Management System for the City of Monterey Park, *Bucknam Infrastructure Group, Inc.* is pleased to submit the Final Report for the City's pavement network.

The information contained in this report was used to develop the recommended improvement program for the pavement network. The report covers the following categories:

- **Executive Summary (Section I)**

- **Pavement Management Program Development and Reporting (Section II)**

- **Pavement Conditions For Each Segment in the Network (PCI Report – Section III)**
  The Pavement Condition Index report shows the present condition of each street in the pavement network. In addition, the report shows the basic geometry of each street segment.

- **Forecast Maintenance Reports (Section IV)**

  - **Recommended Maintenance and Repair Strategies**
    The recommended maintenance and repair strategies were used to generate the Forecasted Maintenance Report and were based on our 2018 inspections. Additionally, we have assessed and incorporated unit cost and maintenance application practices/types with our strategies.

BUCKNAM INFRASTRUCTURE GROUP, INC.
3548 Seagate Way, Suite 230 Oceanside, CA 92056
T. 760.216.6529 F. 760.216.6549
www.bucknam-inc.com

- **Projected Projects based on M&R Strategies**

  The Forecasted Maintenance Report projects the street maintenance activities required for the next five years, broken down to show maintenance levels for Arterials, Collectors and Local streets. The report included in this section is broken down by fiscal year.

Our thorough analysis of previous and current Monterey Park PMP strategies enabled our staff to make proactive recommendations to the City's pavement CIP. All comments received from the City have been incorporated in the reports that follow. All of the City's issues and needs that were brought to our attention are included in the report. It has been a pleasure working with you and the City on updating your Pavement Management Program. We look forward to the continued success of this project and future teamwork with City staff.

Sincerely,

Bucknam Infrastructure Group, Inc.

Peter J. Bucknam
Project Manager
Infrastructure Management – GIS Services

TABLE OF CONTENTS

I. Executive Summary
- A. City's Pavement Network
- B. Current Citywide Conditions
- C. Maintenance Strategy Development
- D. Annual Budget Projections
- E. Quality Control Efforts
- F. Findings and Recommendations

III. Pavement Management Program-Capital Improvement Program
- A. PMP Scope of Work
- B. Maintenance Strategy Assignments
- C. Multi-Year Annual Work Program Projects
  - i. $2.5 Million/Yr Budget Scenario
  - ii. Street Bond Scenario ($5 Million/Yr)

III. Pavement Condition Index (PCI) Reports
- A. PCI Report Definitions
- B. Citywide PCI Map
- C. A to Z Order
- D. PCI Order

IV. Forecast Maintenance Report
- A. $2.5 Million/Yr Budget, Five Year Plan (2019-2024)

Table and Figure Reference **Page #**

Figure 1 – Pavement Area (SF) by Street Classification	Sec 1-2
Figure 2 – Historical PCI Findings (2006-2019)	Sec 1-3
Figure 3 – PCI Distribution by Section Mileage for All Streets	Sec 1-5
Figure 4 – Sample Pavement Life Cycle / Deterioration Rate	Sec 2-16
Figure 5 – Resulting Network PCI ($2.5 million/yr Budget)	Sec 2-20
Figure 6 – Resulting Network PCI (Increase PCI to 75 Budget)	Sec 2-23
Figure 7 – PCI Calculation Worksheet	Sec 2-26
Figure 8 – Arterial Condition Distribution	Sec 2-27
Figure 9 – Local Condition Distribution	Sec 2-27
Figure 10 – Monterey Park 2018 PCI Map	Sec 3-32

Table 1 – Past and Present PCI Results and Comparisons	Sec 1-3
Table 2 – Condition Distribution by Mileage for All Streets	Sec 1-4
Table 3 – Citywide Projection Utilizing "$2.5 Million/Yr" Budget	Sec 1-9
Table 4 – Necessary Funding to Increase Citywide PCI to 75	Sec 1-9
Table 5 – PCI Range	Sec 2-14
Table 6 – Strategy Assignments Table	Sec 2-15
Table 7 – Citywide Projection Utilizing "$2.5 Million/ Yr" Budget	Sec 2-19
Table 8 – Street Bond Funding to Increase PCI to 75	Sec 2-22

Acronym Listing

Asphalt Concrete (AC)
Army Corps of Engineers (ACOE)
Capital Improvement Program (CIP)
Geographic Information System (GIS)
Government Accounting Standards Board Statement 34 (GASB 34)
Los Angeles County MTA (METRO)
Maintenance and Repair (M&R)
Pavement Condition Index (PCI)
Pavement Management Program (PMP)
Portland Cement Concrete (PCC)

SECTION I
EXECUTIVE SUMMARY

2018 PAVEMENT MANAGEMENT PROGRAM

This report reflects the continued dedication and proactive management of the City's Pavement Management Program (PMP); the last major update to the City's PMP was performed in 2015. As the City of Monterey Park continues to show limited growth with its population, demographics, infrastructure and maintenance needs, the street network has been running parallel as the system matures and capital street projects widen streets. The City of Monterey Park developed its PMP in 2006 with the use of an automated database program. Today, the City is currently using the Metropolitan Transportation Commission software, StreetSaver, to manage the street network. This system is essential to the City in that it assists Public Works staff in capturing funding for its arterial street system as well as cost-effectively manages the local network through proactive maintenance and scheduling. Under this project, the City has incorporated the development of a unique Pavement Management – GIS layer that will assist the City in spatially analyzing pavement conditions and other attribute information that resides in the StreetSaver database.

The Monterey Park PMP has been developed to assist City personnel by providing current data on the City's street network and to develop cost-effective maintenance strategies to maintain a desirable level of pavement performance on a network scale, while optimizing the expenditure of limited fiscal resources. The PMP efforts in 2018 consisted of analyzing the City's previous PMP dataset for quality and usability. City staff also provided key information pertaining to the ongoing maintenance that has occurred throughout the City since 2015. In doing this, we were tasked to generate an updated Capital Improvement Program report that identified recommendations and deficiencies in the current operating and maintenance efforts put forth by the City.

For the 2018 project, our staff surveyed all arterial and collector routes to assist the City in complying with Los Angeles County MTA (METRO) PMP requirements as well as surveyed all local streets and analyzed historical maintenance operations.

Specifically, the program provides administrators and maintenance personnel with:

- *The present condition status of the pavement network (arterial, collector, and local streets), as a whole and of any grouping or individual component within the City;*
- *A ranked list of all streets, or segments of streets, by condition within the network;*
- *Rehabilitation/maintenance needs of each street segment by year;*
- *An optimized priority maintenance and rehabilitation program based on cost/benefit analysis and various levels of funding;*
- *Optimum annual budget levels for pavement maintenance for the current and the following five (5) years;*
- *Prediction of the future performance of the City's pavement network and*

each individual street section;

- *Updated PMP data to assist the City with GASB 34 compliance; and*
- *Pavement condition data and analysis presented in ArcGIS* that is compatible with City's existing GIS (GIS map provided within Section III and shapefiles delivered to the City)

Pavement is a dynamic structure where deterioration is constantly occurring; thus the pavement management system needs to be updated on a regular basis to reflect these changes in pavement conditions, pavement maintenance histories, and maintenance strategies based upon budgetary constraints. In our approach to develop the City's forecasted maintenance recommendations we worked with Monterey Park staff in identifying unit costs for all maintenance practices used on an annual basis. Currently, based upon the City's maintenance practices and their associated unit costs, the total replacement value of the Monterey Park pavement network is $247.174.000. This value clearly indicates that the City's pavement network is the most valuable and essential asset to Monterey Park. The City's use of slurry seal, ARHM Overlay and R&R practices are typically applied at a five year, ten year and 25 year frequency respectively. These frequencies are typical but the City may see increases in deterioration rates due to environmental, load and high average daily traffic (ADT) volumes. For example, high ADT volumes along one of Monterey Park's arterial streets will increase deterioration rates for a previously applied AC Overlay compared to a small local street. These deterioration rates are monitored through frequent inspections and functional class deterioration analysis within the City's PMP database.

This report reflects our findings and recommendations for the PMP and the current state of the City's pavement network. Furthermore, we have recommended detailed funding and maintenance strategies for the arterial/collector and residential networks for next five (5) years.

CITY'S PAVEMENT NETWORK

Within the Monterey Park pavement management network there are approximately 46.4 section miles of Arterial/Collector streets. The Arterial and Collector network consists of approximately 10,147,172 SF of pavement which consists of 342 pavement sections. The Local network consists of approx. 14,038,617 SF of pavement which consists of 672 pavement sections totaling in 80.0 section miles. Combined, the entire network consists of 123.4 section miles of streets, 24,169,368 SF and 989 total pavement sections.

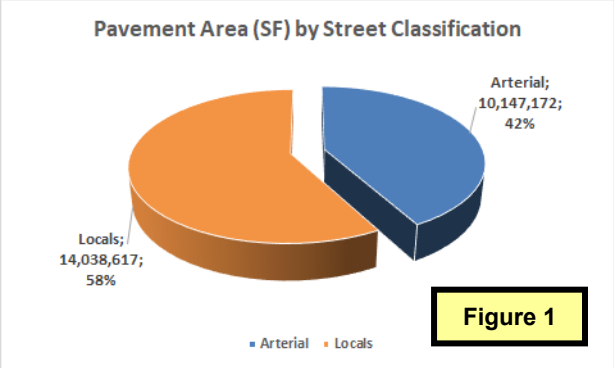

Figure 1

The City's pavement network is broken down into manageable groups that have similar characteristics, such as pavement street classification, surface type and logical segmentation. Pavement segments are identified by their branch and section numbers. Pavement "branches" that have a common usage, such as Garvey Ave, defines a "branch" within StreetSaver. Pavement "sections" are pavement segments within the defined branch that have consistent pavement street classifications, construction/maintenance histories and use. Representative inspection samples are then selected and visually surveyed to locate distress data. This data is used to calculate the pavement sections Pavement

Condition Index (PCI) which includes distress type, extent of the distress and its severity.

The PCI is a condition rating that ranges from 100 (a new pavement section or recently overlaid or reconstructed) to 0 for a section that has structurally failed and deteriorated dramatically. Weighted average PCI of a given area/zone = pavement section PCI * its own area divided by the total square footage of the given area/zone. Table 2 summarizes the section conditions found within the City of Monterey Park pavement network by street classification.

- **The weighted average PCI for the City of Monterey Park Arterial / Collector network is 72.8**
  - The Arterial/Collector weighted PCI has increase by 0.6% since 2015

- **The weighted average PCI for the City of Monterey Park Local network is 62.0**
  - The Local weighted PCI has increased by 5% since 2015

The weighted PCI value associated with the Arterial and Local routes shown through our survey analysis is timely in that it is showing that a large amount of preventive, slurry seal, and overlay work will continue to be needed over the next several years to proactively increase the PCI level to ultimately achieve a "preventive maintenance" state (typically a weighted PCI of 65 or higher).

Rank	Mileage	SF	2018 PCI	2015 PCI	2010 PCI	2006 PCI
Arterial	46.4	10,147,172	72.8	72.4	68.0	44.3
Locals	79.7	14,038,617	62.0	59.1	57.0	59.7
Citywide	126.1	24,185,789	66.5	64.6	61.0	52.3

Table 1 –Past and Present PCI Results and Comparisons

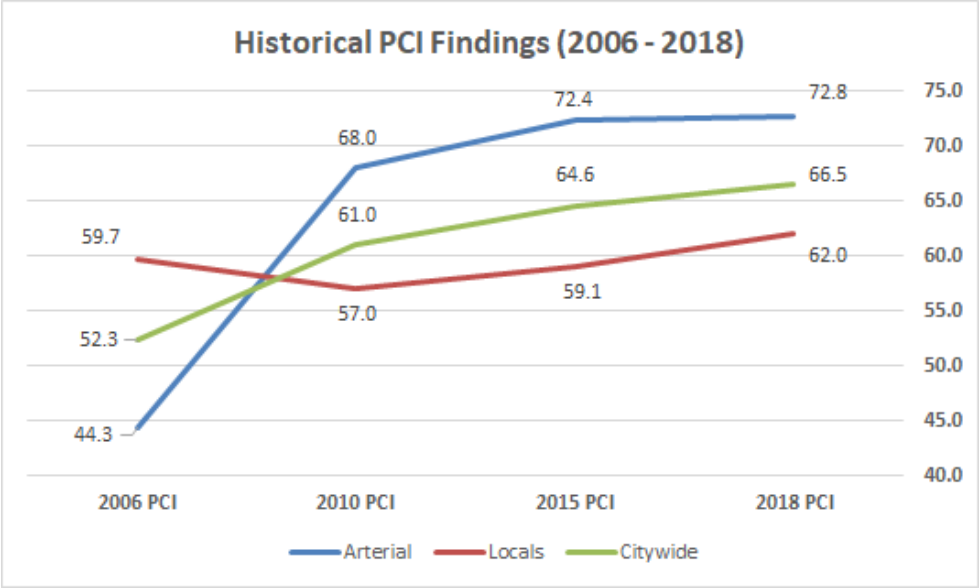

Figure 2 – Historical PCI Findings (2006-2019)

CURRENT CITYWIDE CONDITIONS (ARTERIALS AND LOCALS)

The overall condition of the City's pavement network is "Good" with a weighted average PCI of 66.5 based on the surface area of each segment. Comparing this result to the 2015 PMP findings, the overall weighted PCI has increased by 3%. The distribution of the City's overall pavement network is shown in Section III of this report (Condition Distribution).

For comparison, Bucknam performed pavement management studies for several other Los Angeles County agencies and have included their weighted PCI values; El Segundo (64.5), Culver City (62.9), and Compton (58.1).

		Citywide			
Condition	PCI Range	Arterial	Local	Total	% of Network
Excellent	86-100	17.2	12.9	30.1	23.9%
Very Good	71-85	9.0	12.9	21.9	17.4%
Good	56-70	10.2	22.3	32.5	25.8%
Fair	41-55	5.5	19.1	24.6	19.5%
Poor	26-40	3.9	11.3	15.2	12.1%
Very Poor	11-25	0.6	1.2	1.8	1.4%
Failed	0-10	0.0	0.0	0.0	0.0%
		46.4	79.7	126.1	

Table 2 – Condition Distribution by Mileage for All Streets

As shown above, a large majority of segments are evenly distributed through Excellent to Poor condition categories. For a network in "preventive" condition status you would typically see Excellent and Very Good section percentage totals at the 55 to 60% range. These findings indicate that the proper rehabilitation maintenance needs to be performed on the pavement network in the near/immediate future. The condition ranges shown above are defined by the Army Corps of Engineers.

With approximately 58% of the City's pavement sections within a condition level of "Good to Poor" (approximately 71.3 miles), a proactive overlay maintenance program needs to be implemented and funded; this will improve the citywide weighted PCI to a higher network condition level while reducing deferred maintenance costs in fiscal years 2018 and beyond.

Local conditions show that 79% of the pavement network require slurry seal or overlay maintenance; this accounts for approximately 63.7 miles of streets. With the high amount of local sections needing maintenance the City should proactively appropriate more funding to the Local street network in order to increase the overall condition of the locals. The Local network has remained at low condition levels for over eight years and will continue to be a major contributor to the high amount of deferred overlay maintenance unless additional pavement funding is appropriated.

On a similar note, the Arterial network is showing higher condition levels compared to the Local network. This is clear by looking at the number of arterial sections that fall within the Good to Poor condition categories (approximately 17.3 miles of the 43.4 mi., which accounts for approx. only

39% of the arterial network compared to 58% of the local network.

Through our assessment of the City's annual pavement maintenance budget allocation the lack of necessary CIP funds will allow the City's current citywide weighted PCI will decrease over the next five years if additional funding is not appropriated.

Furthermore, as large overlay and rehabilitation projects are considered for funding, the City should also consider using sub-grade R - Values, structural design, distress severities and extents as parameters for determining whether a pavement section that lies within the Fair to Very Poor condition range should be overlaid or reconstructed. PCI conditions reflect "surface" conditions; additional sub-surface data such as coring data, R-Values and asphalt depths will provide City to with a better approach to the maintenance that should be applied.

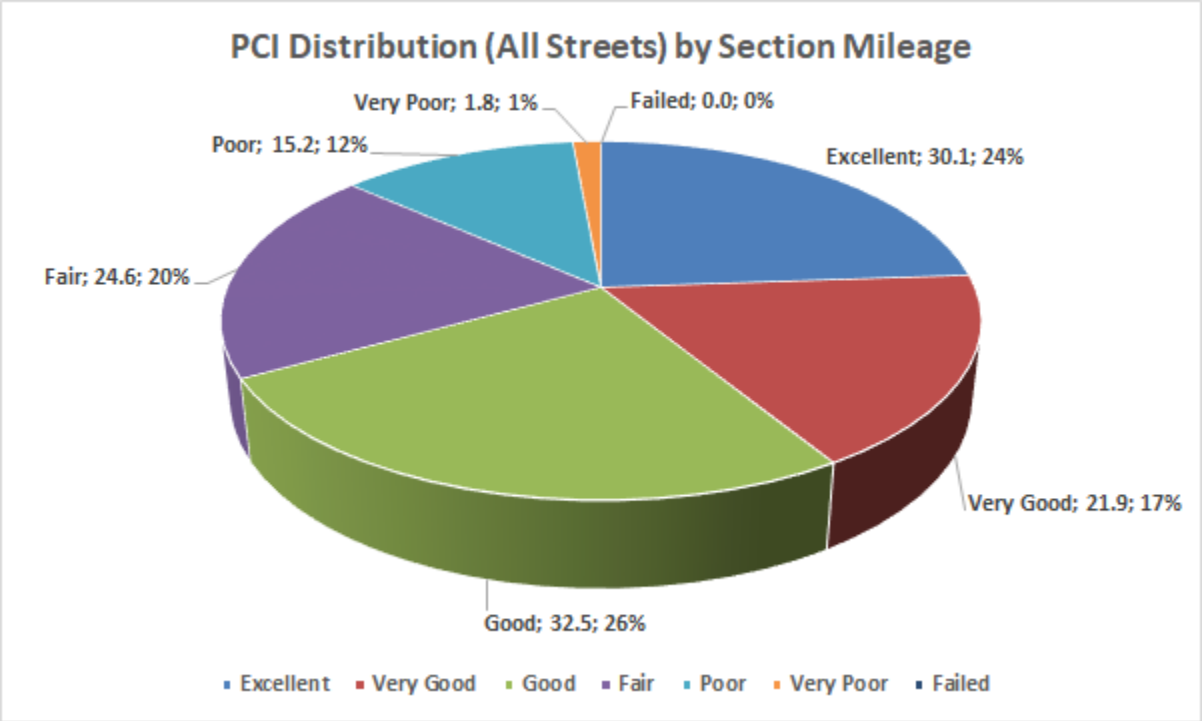

Figure 3 – PCI Distribution by Section Mileage for All Streets

MAINTENANCE STRATEGY DEVELOPMENT

Based on the results of the condition survey and input from the City, pavement maintenance/rehabilitation strategies were developed. At the outset, the City and Bucknam staff identified a distribution of City maintenance funds that would be applied to the network over the next five years. This was based upon the desire to prevent the decrease in street conditions and not allow an increase in the maintenance backlog funds over the five-year program.

Through our assessment and discussions with the City we were provided with the City's annual street / maintenance revenues which totaled over $2.5 Million/yr. With this approach, Bucknam has recommended a "minimal level of service" which creates a major dividing line in determining between preventive maintenance and major pavement rehabilitation. Generally within pavement management programs, a PCI range between 55 to 70 determines the threshold of when preventive or major overlay maintenance is activated. Based on the City's weighted average PCI, condition distribution, maintenance practices, our team has identified a PCI of "65" as the minimum level of service. This means that any pavement section with a PCI greater than 65 will be recommended for preventive maintenance (i.e. slurry seal). This recommendation is indicated in Table 6, Section II.

Bucknam developed three multi-year Capital Improvement Programs for the City based on the pavement records, yearly capital expenditures, available funding and the most recent 2018 inspections. These recommendations and results are shown in Section II of this report where, for example, we have demonstrated what level of funding is necessary to improve the current weighted condition level of 66.5 to a level of 75 by FY 2024.

As shown in Figure 3, 41% of the City's streets are in Excellent to Very Good condition. These sections will be targeted for "preventive" maintenance within our Capital Improvement Program (CIP) recommendations. The reasoning in doing this is to extend the life cycles of those "good" pavement sections which accrues capital saving to aggressively rehabilitate those pavement sections that are below the "minimal level of service".

In order to achieve the most effective and optimum program for the City, certain strategies have been selected and/or analyzed. Below is a listing of the maintenance activities utilized in strategy development. Each activity is representative of the types of work that have been programmed as part of the long-term maintenance requirements of the City's street network.

General Repairs-Stop Gap (Localized Maintenance*)

For this maintenance type, small localized surface treatments are utilized as "holding action" solutions (stop gaps) to delay the need for pavement structural strengthening. They typically include activities such as crack sealing, AC deep patching, AC skin patching, PCC slab replacement, grinding and leveling.

The City of Monterey Park may consider an Asphalt Zipper to apply proactive localized surface patch repairs. In doing this, they prevent portions of pavement sections (high severity distress locations) from deteriorating at a continuously fast rate.

High Density Mineral Bond (HDMB) - (Global Maintenance*); PCI range – 75 to 95

This alternative application should be applied to Local pavement sections that are within a PCI range of 75 to 95; the benefit of applying HDMB is the extension of life it provides prior to having a slurry seal applied. HDMB is comprised of a mixture of fine aggregates and UV-blocking polymers suspended in a non-ionic asphalt emulsion. HDMB application life-cycles are averaging 7 to 8 years without surface oxidation and are preventing 400% less cracking within a section during that timeframe. HDMB can be applied on conventional and/or rubber asphalts, retains its aesthetics longer than Type 1 / Type 2 slurry and does not require the sweeping or removal of loose aggregate. It is applied through specialized equipment that can uniformly disperse a thixotropic material along a retractable spray bar; applications are guaranteed for five (5) years.

Slurry Seals (Global Maintenance*); PCI range – 60 to 85

Surface treatments applied to pavements with minimal surface distress to provide new wearing surfaces and extend pavement life. Generally consists of a mixture of conventional or latex-modified emulsified asphalt, well-graded fine aggregate, mineral filler and water placed over an existing AC surface; Slurry seal application life-cycles are averaging 4 to 5 years. Type II Slurry is recommended for Local streets.

Cape Seals (Global Maintenance*); PCI range – 40 to 60

This is an application of a single layer of asphalt binder to a road surface immediately followed by a single layer of cover aggregate (chips). The single layer chip seal is then followed with a slurry seal application; Conventional cape seal application life-cycles are averaging 6 to 7 years. For sections that have lower PCI's in this range, leveling courses should be considered.

Overlays (Major Maintenance*); PCI range – 20 to 60

AC Overlay – Placement of a layer of hot-mixed asphalt concrete over the existing pavement surface (may include pavement fabric). Grinding (milling) is performed prior to the overlay to reduce the total height of asphalt and assure alignment with existing gutter lines. This also includes "dig-outs" and crack sealing prior to the application of an overlay. This treatment provides a new wearing surface and increased structural strength to the pavement section. A conventional overlay should be designed for a ten-year life.

Asphalt Rubber Hot-Mix Overlay - The ASTM definition is: Asphalt-Rubber is a blend of asphalt cement, reclaimed tire rubber and certain additives in which the rubber component is at least 15% by weight of the total blend and has reacted in the hot asphalt cement sufficiently to cause swelling of the rubber particles. Specifically, using crumb rubber modified binders in pavement application benefit local agencies in that cities find:

- Pavement resists cracking by being more flexible;
- Cost savings come from a longer life cycle (from Bucknam's experience typically 20% longer), decreased maintenance and the use of less material
- Improvement in skid resistance;
- Decreased noise; and
- It provides long-lasting color contrast for marking and striping
- Life cycles are averaging 8 to 12 years

Reconstruction (Major Maintenance*); PCI range – 0 to 20

Removal of the existing pavement section to a prescribed depth followed by the placement of a conventional flexible pavement section using a structural AC Hot Mix or AR Hot Mix or a full depth asphalt. Each classification of road has a typical design cross-section upon anticipation traffic loading. By performing a reconstruction the sections PCI resets at 100 and restarts the life-cycle deterioration of the section.

*Localized, Global and Major maintenance activities are default terms used within the StreetSaver pavement software. Specific pavement repair applications are placed within each maintenance activity in order to develop multi-year maintenance forecast recommendations.

ANNUAL BUDGET PROJECTIONS

The budgeting process was approached with the following in mind; generate three unique work programs for the next five (5) years based upon actual road pavement conditions in order to:

1. Demonstrate how an annual $2.5 Million/yr Street Bond budget performs against the 2018 conditions;
2. A "Increase PCI to 75" budget was generated for the City to demonstrate what level of annual Public Works maintenance and rehabilitation CIP funding is necessary to increase the citywide weighted PCI to 75 by FY 2024.

Based on current and future pavement maintenance needs, three annual work programs have been prepared and summarized below. Table 3 demonstrates the how today's conditions react to the City's annual pavement funding budget ($2.5 Million/yr). Table 4 demonstrates a $4.9 million/yr that is necessary to increase the City's PCI to 75 by FY 2024. The revenues shown below account for the cost of pavement preventive maintenance and rehabilitation, a 30% contingency applied to unit costs and 3% annual inflation.

Plan Year	PCI Before	PCI After	Slurry / Cape	Overlay / Recon	Total $
2019-20	66.5	68.1	$289,150	$2,194,779	$2,483,929
2020-21	66.9	69.0	$52,594	$2,386,347	$2,438,941
2021-22	67.4	69.6	$51,962	$2,439,541	$2,491,503
2022-23	68.2	69.9	$77,324	$2,404,206	$2,481,530
2023-24	68.9	70.6	$77,350	$2,403,695	$2,481,045
			$548,380	$11,828,568	$12,376,948

Table 3 – Citywide Projection Utilizing $2.5 Million / Yr Budget

Plan Year	PCI Before	PCI After	Slurry / Cape	Overlay / Recon	Total $
2019-20	66.5	69.1	$294,193	$4,592,006	$4,886,199
2020-21	67.6	70.2	$47,849	$4,894,083	$4,941,932
2021-22	69.1	72.1	$110,428	$4,813,919	$4,924,347
2022-23	70.8	73.3	$47,161	$4,817,953	$4,865,114
2023-24	72.0	74.9	$19,305	$4,826,468	$4,845,773
			$518,936	$23,944,429	$24,463,365

Table 4 – Necessary Funding to Increase Citywide PCI to 75

Additional detail and breakdown of budget projections are demonstrated in Section IV of this report. All work program budgets generated are presented in terms of current 2018 dollars. All repair activities were based on distresses observed at the time of the field survey. These are recommendations and are to be used as "the best case scenario" for improving the City of Monterey Park street network.

QUALITY CONTROL EFFORTS

As indicated in our scope of work, Bucknam performed numerous quality control checks in the field during survey efforts as well as specific site investigations requested by the City. Field check efforts were performed at the end of each week of survey. The City did not have a previous electronic copy of the previous PMP database; Bucknam developed the new StreetSaver database through the use of the City's previous 2015 MicroPAVER database and hardcopy reports. During in-house and field operations, we came across a minor amount of issues with the hard copy reports. These included public v. private streets designations, missing streets, incorrect pavement section widths, lengths and true areas; these were corrected through our field inspections.

Working with the City's project manager, we identified several private streets that needed to be removed from the Monterey Park PMP database; additionally, through our internal quality control efforts, we believe we have found all the necessary publicly owned streets that needed to be reported on under this project.

Utilizing the City's centerline GIS data provided solutions to segment length issues and total section area measurements.

FINDINGS AND RECOMMENDATIONS

Arterials

The actual workload requirements identified indicate that the Arterial street network is currently in "Very Good" condition. To maintain this condition, it is critical that preventive maintenance and overlay activities are funded at the levels identified in Table 3 to maintain a Very Good network weighted average PCI value.

Our arterial/collector findings for conditional data and recommendations for revenue expenditures are shown below:

- The Arterial/Collector network has a weighted PCI of 72.8;
- Currently, 32% of the arterial network (approx. 15.0 miles) qualify for overlay/reconstruction maintenance; 28% (approx. 13.2 miles) qualify for slurry seal preventive maintenance;
- Develop a proactive fiscal and planned approach to identify future arterial overlay projects based on the deterioration modeling within StreetSaver;
- Appropriate the necessary arterial CIP revenues at the levels shown within the Section IV Forecasted Maintenance Report for a minimum of five years to generate the results identified within this report.
- Reassess/re-evaluate the arterial rehabilitation budget program every two years to improve on CIP forecasts for 2018-19 and beyond to ensure the results shown in Table 3;
- Perform pavement inspections on the arterial network every two years in order to proactively track pavement deterioration rates and to improve upon the planning modes shown within this report.
- Demonstrated budget shown in Table 3 is ample improve upon the Arterial weighted PCI of 72.4 after five years, however, the citywide deferred backlog increases from a level of $10.6 million to $33.4 million after five years;
    - This is an indication that additional arterial overlay/rehabilitation funding is necessary to reduce the amount of deferred CIP projects on the network;
- Bucknam recommends that the City proactively budget pavement maintenance at the levels shown in Table 4 in order to improve upon the conditions found today

Locals

The actual workload requirements identified indicate that the Local street network is currently in "Good" condition. To proactively increase this condition, it is critical that preventive maintenance and overlay activities are funded at the levels identified in Table 4 to obtain a Very Good network weighted average PCI value.

Our Local findings for conditional data and recommendations for revenue expenditures are shown below:

- The Local network has a weighted PCI of 62.0;
- Currently, 53% of the local network (approx. 42.6 miles) qualify for overlay/reconstruction maintenance; 29% (approx. 22.9 miles) qualify for slurry seal preventive maintenance;
- Follow the proactive Local preventive/overlay fiscal plan approach shown in the Section IV reporting;
- Reassess/re-evaluate the Local rehabilitation budget program every two years to improve on budget forecasts for 2018-19 and beyond to ensure the results shown in Table 4;
- Perform pavement inspections on the Local network every three years to build a solid planning model within StreetSaver to track PCI deterioration (1/3 of the City each year);
- Demonstrated budget shown in Table 3 is ample to improve upon the Local weighted PCI; however, the citywide deferred backlog increases from a level of $10.6 million to $33.4 million after five years;
    - This is an indication that additional local overlay/rehabilitation funding is necessary to reduce the amount of deferred CIP projects on the network;
- Additional overlay/rehabilitation funding should focus on pavement sections within the PCI range of Good to Poor (PCI 70 to 26).

SECTION II
PAVEMENT MANAGEMENT PROGRAM – CAPITAL IMPROVEMENT PROGRAM

Bucknam performed the following services in accordance with the scope of services that was contracted with the City of Monterey Park. As a quick overview, the following tasks were performed to complete the work over the past several months:

2018 Pavement Management Work Efforts:

Task 1: Project Kickoff-Data Management

Task 2: Update of Maintenance Activities

Task 3: Pavement Condition Survey (approx. 126.1 miles)

Task 4: Budgetary Analysis and Capital Improvement Reports

Task 5: Executive Summary and Final CIP Reports

Task 6: Mapping of the Pavement Network

Pavement Management Update 2018

As a part of the 2018 update of the pavement management program, a major element of work was to complete a comprehensive assessment of the existing street network and PMP data within the City. This included assessing the City's existing 2006, 2010 and 2015 PMP reports, GIS centerline, street naming conventions and work history information. From there, Bucknam worked with the City to confirm public and private street listings which set the foundation for accurate CIP reporting. All data was then updated into the City's current StreetSaver database.

Work history information was provided by the City in the form of institutional knowledge, maps and Excel documents. This information was entered into the proper pavement segments that match the limits of those projects. From there, CIP pavement recommendations were performed (discussed and demonstrated below) where the pavement maintenance information the City provided (PMP material practices, unit costs, and capital budgets) were used to generate recommendations through the StreetSaver system.

Table 6 demonstrates PCI ranges identified within StreetSaver. Once a pavement inspection is complete, a PCI is calculated for each pavement section. Each PCI calculated falls within a defined PCI range category (Very Good, Poor, etc.). Furthermore, a weighted PCI was calculated for the each functional class within the network (arterials, locals, alleys).

The PCI is a condition rating that ranges from 100 (a new pavement section or recently overlaid or reconstructed) to 0 for a section that has structurally failed and deteriorated dramatically. Weighted average PCI of a given area/zone = pavement section PCI multiplied by its own area divided by the total square footage of the given area/zone. This information can also be represented through StreetSaver to show how much square footage or percentage of area falls within a PCI range category.

PCI RANGE	CONDITION
86-100	Excellent
71-85	Very Good
56-70	***Good (Monterey Park Network 2018 = 66.5)***
41-55	Fair
26-40	Poor
11-25	Very Poor
0-10	Failed

Table 5 - PCI Range

(Additionally, see page 26 for detailed description of PCI ranges)

These condition ranges are defined by the Army Corps of Engineers and defaulted within the StreetSaver software. The summary of all roads condition data and their representative PCI's can been seen in the Pavement Condition Report in Section III.

STRATEGY ASSIGNMENT TABLE

Once the appropriate activities from the above listings were selected by the City, a Maintenance Strategy Table was defined within the system that allocated the appropriate actions to the specific repair needs of the street. In defining the maintenance strategy list, emphasis was placed on defining pavement condition thresholds and using the PCI for the specific maintenance activities within these categories.

Strategy Assignment Table

All Streets		
PCI Range	**Description**	**Unit Cost**
20-100 Varies by Activity	Preventative, Stop Gap, Patching	Varies by Activity
60-85	Type II Slurry (Locals)	$0.19/SF
60-85	Type II Slurry (Arterials)	$0.38/SF
Minimal Level of Service (65)		
40-70	Cape Seal (Locals)	$0.50/SF
20-70	2" AC Grind & Overlay (Local)	$1.55/SF
20-70	2" ARHM Overlay (Arterial)	$1.73/SF
0-20	AC Recon 4" / 6" CAB	$7.90/SF
0-20	PCC Recon	$12.00/SF
	30% Contingency included within All Unit Costs	

Table 6 - Strategy Assignment Table

The Strategy Assignments List, shown in Table 6 was developed to identify the most critical segments in each of the work programs (Arterial, Collector and Local). Segment priorities were established by determining the range of PCI's requiring first attention based on the relative value of each segment's PCI, thus maximizing the annual maintenance budget. Also, distress quantity, area extent, type (load / climate) and distress severity levels were critical elements in the decision process for recommending maintenance. The assignment table is used as a guide within StreetSaver to recommend maintenance, however, further assessment by City staff and/or outside parties can override maintenance recommendations. This can be done by reviewing and assessing distress extents and their weighted percentages.

Once the strategy assignments were set within the system, budgets and work assignments were generated for each work program on an annual basis. Using pavement deterioration curves for each type of pavement surface and class of road, both current year and future years work requirements for each pavement segment within the City were determined. In forecasting the maintenance requirements in future years, the current PCI value is reduced annually for each pavement segment based on the StreetSaver deterioration curves within the City's database.

Likewise, maintenance activities performed in a given year increase the PCI value as they are applied to the segment. The overall program is dynamic in that each strategy consists of a cyclic series of actions that simulates the pavement anticipated life cycle.

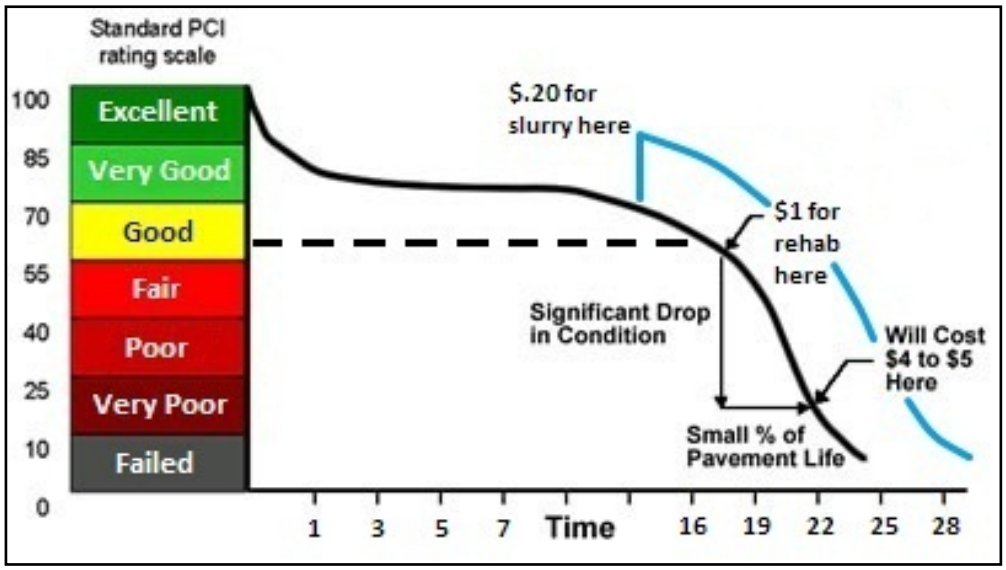

Figure 4 – Sample Pavement Life Cycle / Deterioration Rate

MULTI-YEAR ANNUAL WORK PROGRAM PROJECTIONS

The goal of these projections is to assist City policy makers in utilizing the recommendations of the StreetSaver system. By using the City of Monterey Park's current budgets and maintenance practices the system will develop "section unique" improvements and strategies. Each segment will be tied to a specific fiscal year. As shown in the following pages, we have assessed the budgets that have been projected to meet the maintenance and rehabilitations needed to maximize the City's return on investment. The budget forecasting goal for the City network focused on:

- Establishing a proactive multi-year Maintenance & Rehabilitation Program;
- Developing a preventive maintenance program; and
- Selecting the most cost-effective repairs based on City strategies

STREET BOND $2,500,000/YR BUDGET – This budget was generated for the City to demonstrate how the City's 5-Year Roadway Infrastructure funding allocation performs against the current citywide conditions. The City's annual potential/planned budget is funded through the following sources:

- Gas Tax
- SB1
- Measure R
- Measure M (Potential reimbursement revenue to payback Street Bonds)
- General Fund
- Proposition C
- Surface Transportation Program-Local (STPL)

INCREASE PCI TO 75 BUDGET – A "Increase PCI to 75" budget was generated for the City to demonstrate what level of annual Public Works maintenance and rehabilitation CIP funding is necessary to increase the citywide weighted PCI to 75 by FY 2024.

All multi-year budget projections include a 3% inflation rate for the term of the budget forecast.

ARTERIAL-COLLECTOR / LOCAL
BUDGET PROJECTIONS

The annual projected revenues shown below only account for the cost of pavement maintenance and rehabilitation activities. A 30% contingency was applied to the pavement costs. Additional soft costs not included within the cost of pavement maintenance include:

- Right-of-way, curb & gutter, ADA ramp improvements;
- Utility improvements;
- Design, construction management, inspection, testing;
- Tree removals;

STREET BOND $2.5 MILLION /YR BUDGET – The City is currently considering issuing a potential "Street Bond" of $2.5 Million/yr to address the large amount of needed overlay CIP funding. The first key step in developing a proactive PMP is to model the City's existing conditions against this proposed annual budget. In doing this, PCI performance, deferred maintenance and pavement application uses are able to benchmarked and demonstrated in a positive or negative result. Bucknam utilized the City's $2.5 million/yr budget to establish a benchmark scenario for pavement funding; the City provided Bucknam with current 2018 unit costs for pavement maintenance applications currently being used by the City. Comparing the 2018 unit costs to the 2015 costs we found an approximate 35% reduction in total costs (i.e. slurry seal, overlay, etc.). This made a positive impact to the network by allowing more pavement sections to be recommended for work compared to the 2015 analysis. Additionally, our model focused 30% of the available funding to Arterials and 70% to Locals.

$2.5 MILLION/YR BUDGET PROGRAM (STREET BOND MODEL)

This budget program incorporates pavement sections that have a functional class of Arterial (A, C) and Local (L.

Plan Year	PCI Before	PCI After	Slurry / Cape	Overlay / Recon	Total $
2019-20	66.5	68.1	$289,150	$2,194,779	$2,483,929
2020-21	66.9	69.0	$52,594	$2,386,347	$2,438,941
2021-22	67.4	69.6	$51,962	$2,439,541	$2,491,503
2022-23	68.2	69.9	$77,324	$2,404,206	$2,481,530
2023-24	68.9	70.6	$77,350	$2,403,695	$2,481,045
			$548,380	$11,828,568	$12,376,948

Table 7 – Citywide Projection Utilizing $2.5 Million/Yr Budget

By modeling the existing pavement conditions against $2.5 Million/yr funding, we have found that one positive and one negative result occurs over the five year CIP. (See Figure 5 below). First, the weighted PCI for the entire network increases from a level of 66.5 to a level of 70.6 over the five year CIP.

DEFERRED MAINTENANCE

Delaying repairs on streets where pavement condition indicates a need creates deferred maintenance. Deferred maintenance includes pavement maintenance / rehabilitation that is needed across the entire network, but cannot be performed due to the lack of available funding and is pushed to the next budget cycle. The actual repairs that are being deferred are often referred to as a "backlog".

As maintenance is deferred, the opportunity to apply life extending preventive pavement applications is lost and the ultimate cost of rehabilitation multiples.

Secondly, the resulting deferred maintenance backlog increases from $10.6 million to $33.4 million after the five years program which indicates that an annual $2.5 Million pavement budget is not ample enough to decrease the high amount of deferred rehabilitation maintenance on the pavement network.

Limited funding equals deferred projects which does not allow necessary overlay projects to be completed on the arterial, collector, and local networks; if the City continues to fund rehabilitation maintenance at these levels, high deferred maintenance costs will create a stagnation in the network PCI where it will remain at a level within the low-70's for numerous years.

Currently, within the calculated citywide deferred maintenance 7% of the costs are for slurry, cape and stop gap maintenance and 92% for grind/overlay and reconstruction.

As shown, this projection model does increase PCI but does not meet the initial goal of maintaining or decreasing the City's deferred maintenance/rehabilitation. In order for these scenarios to produce these results proactive continuous funding is necessary; on an annual basis, the City should monitor the management of overlay deferred maintenance. The potential delay in projects and the resulting buildup of more overlay work in the five-year time frame is not a debt that City will want to accept.

Through Bucknam's analysis of the previous pavement database, work history dates and our experience with AC Overlay deterioration rates, it is important to point out that pavement sections that were overlaid in the early part of the mid-2000's (FY's 2005-2007) will need proper overlay maintenance approximately around fiscal year 2019-20 and beyond.

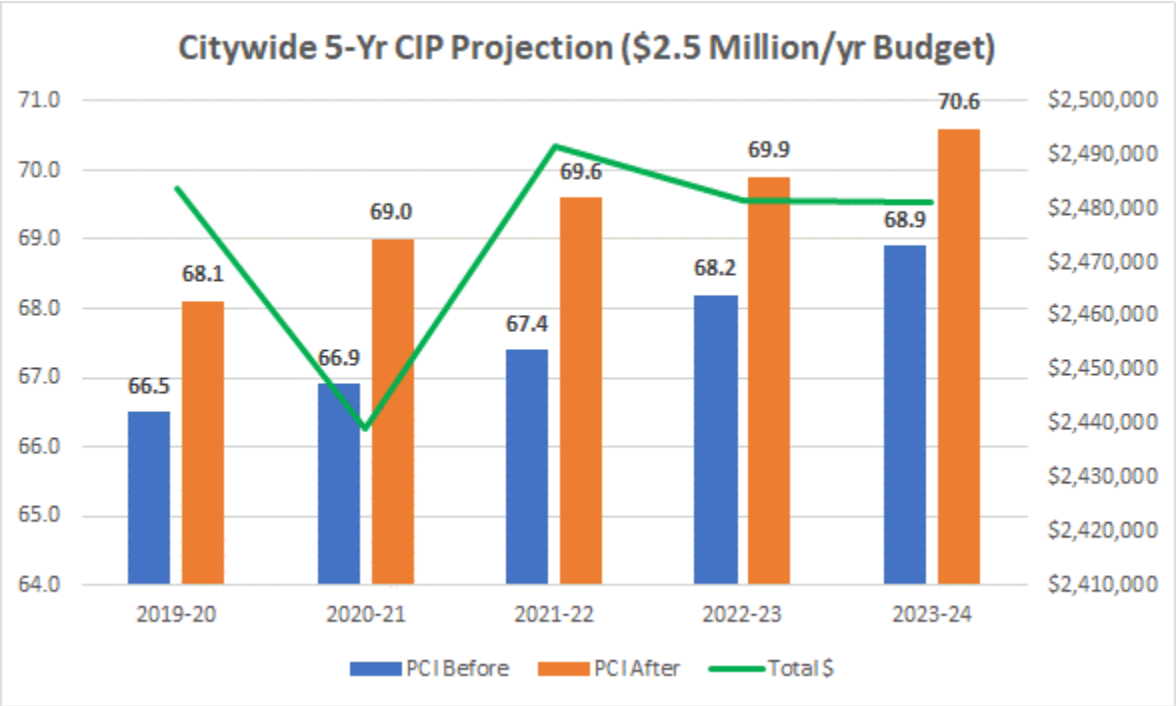

Figure 5 – Resulting Network PCI ($2.5 Million/yr Budget)

The resulting “decrease of the weighted PCI” shown above for the entire network demonstrates how applying inadequate capital funds to specific areas of the network allows the City’s pavement to deteriorate at a rate that is not conducive to a successful PMP. Additionally, even with the limited budget, the City should continue to implement localized maintenance (i.e. alternative High Density Mineral Bond (HDMB) applications, Asphalt Zipper deep patching, leveling courses, crack sealing, etc.) prior to any major slurry seal and/or overlay maintenance. By performing stop gap measures to individual pavement sections prior to conventional slurry and overlay applications the overall performance of the sections condition sustain itself longer than if no stop gap maintenance was performed.

INCREASE PCI TO 75 PROGRAM (FIVE YEAR MODEL)

With the City striving to show proactive rehabilitation across all qualifying pavements, the $4.9 Million budget program was applied to current conditions to show the potential return on investment.

Again, we used the "$2.5 Million/yr" 5-yr PMP model (shown above) as a cornerstone for our modeling within the "Street Bond Increase PCI" program. Building upon the short falls of the previous reporting model we increased the amount of funding available for overlay/rehabilitation efforts and focused our recommendations within geographic zones/neighborhoods.

The "Street Bond" program incorporates pavement sections that have a functional class of Arterial (A, C) and Local (L).

Plan Year	PCI Before	PCI After	Slurry / Cape	Overlay / Recon	Total $
2019-20	66.5	69.1	$294,193	$4,592,006	$4,886,199
2020-21	67.6	70.2	$47,849	$4,894,083	$4,941,932
2021-22	69.1	72.1	$110,428	$4,813,919	$4,924,347
2022-23	70.8	73.3	$47,161	$4,817,953	$4,865,114
2023-24	72.0	74.9	$19,305	$4,826,468	$4,845,773
			$518,936	$23,944,429	$24,463,365

Table 8 – Necessary Funding to Increase PCI to 75

Referring to Table 8, it is noted that the weighted PCI increases proactively through the five-year projection (66.5 to 74.9). Additionally, the annual deferred maintenance total increase from $8.1 million to $21.8 million at the end of the five-years. If the City utilizes an average annual budget of $4,893,000/yr for slurry, overlay, and reconstruction maintenance as shown above, the City will be able to "increase" the current conditions and will continue to see a sustaining of deferred maintenance (mostly overlay maintenance) by fiscal year 2025.

We recommend that a stronger focus be placed on the Local network improvements due to the fact that the Local network is larger in total square footage (3,891,445 SF larger) and has a lower weighted PCI than the arterials. We still recommend consistent maintenance to the arterial network, i.e. localized patching, ARHM through the use of awarded SB 1. Proposition C and Measure R funds. But again, with the Local network showing a higher degree of negative results, a new focus for neighborhood area maintenance and proactive overlays should be considered.

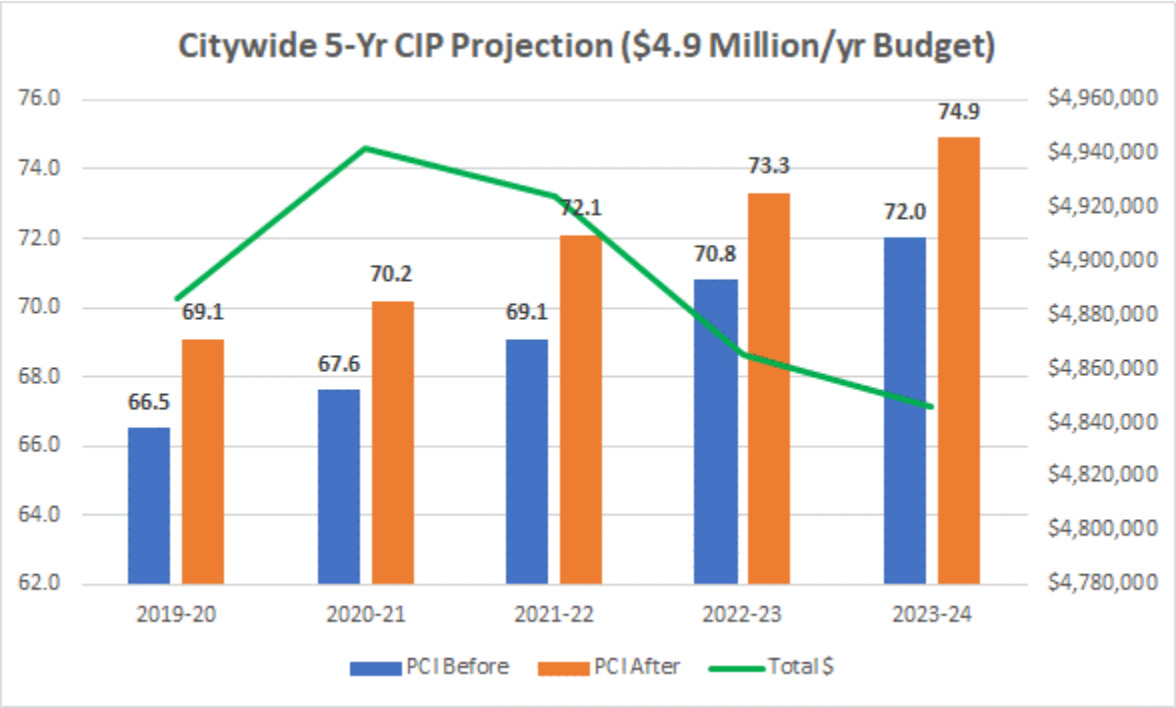

Figure 6 – Resulting Network PCI (Increase PCI to 75 Budget)

The City should consider establishing a Local slurry/cape seal maintenance "neighborhood" strategy for several reasons. First, preventive maintenance applications applied five plus (5+) years after rehabilitation, like those mentioned above, will help to sustain high levels of condition while reducing annual expenditures. Secondly, with a citywide maintenance neighborhood methodology established, four beneficial impacts occur:

1) Planned / Maintenance areas are addressed through a multi-yr maintenance cycle which creates a dedicated project schedule for City staff and constituent inquiries;
2) Deferred overlay maintenance can be addressed in a more effective manner due to accrued savings of revenues (reduced construction logistical costs, volume-based costs, etc.)
3) A preventive maintenance strategy is more cost-effective in a long-term PMP rather than implementing a maintenance approach that addresses only the "worst-first" streets.
4) All maintenance alternatives are available due to the increased funding and focused maintenance per year.

The Local maintenance model that has been developed under the "Street Bond" budget can be used as a benchmark to monitor the City's annual budget allocations as the network continues to mature and age; the proper amount of funding for overlay maintenance needs to be the City's highest priority.

Again, it is recommended that the City continue to monitor the deterioration rates for the applications of Grind & Overlay, Cape Seal and Type II slurry seal to ensure the City is generating the greatest return-on-investment and extend life-cycles; this should be done through frequent inspections and deterioration studies.

PAVEMENT MANAGEMENT PROGRAM REPORTS

In addition to the annual budget scenario, this report contains a comprehensive and complementary assemblage of pavement management reports ranging from summary reports to annual maintenance and rehabilitation schedules (Forecasted Maintenance Report, Section IV). Collectively as well as individually, the reports represent reasonable projections of pavement maintenance needs and performance based on visual condition assessments, unit cost estimates, and pavement deterioration models.

It is important to note that pavement segment dimensions and surface area (recorded during 2006, 2010, 2015 and 2018 inspections), along with the action and repair costs, as presented within the reports are accurate within tolerable limits. This is noteworthy due to the "implied" accuracy of reporting length and width to the nearest foot, surface area to the nearest square foot, and action and repair unit costs and project estimates to the nearest penny and dollar, respectively.

NEXT STEPS

As with any infrastructure management software program, time investments need to be made by key Public Works staff to maintain the integrity of the data as well as the accuracy. Bucknam can perform training sessions in the use of the StreetSaver system and demonstrate how to generate standard maintenance reports to assist City staff in developing yearly budgets, project level analysis, and CIP projections. This will be key to future staff management of the pavement program and reporting. City personnel need to maintain their commitment to the preventive maintenance system, while working toward reducing the City's present backlog of rehabilitation projects.

In order to ensure that report outputs are accurate and credible, it is essential that the integrity of all data files be maintained. This will require performing all necessary updates when changes are made to scheduling scenarios, unit cost information, historical data, etc. In addition, the entire pavement network will have to be re-inventoried at regular intervals. This typically includes surveying arterial and collectors every <u>two years</u> and Locals every <u>three</u>. One recommendation the City may consider to keep the program “managed” is:

- Survey arterials every two years; and
- Survey Locals every three years

This will not only allow work to be scheduled based on the most current condition data available, but will provide City personnel with a means to monitor actual rates of pavement deterioration so appropriate modifications can be made to the system curves. To be compliant with the METRO requirements, the City must generate a triennial Arterial and Collector network pavement management report indicating condition ratings.

Bucknam will be supporting the City with staff level support to assist in the continuous updates with the StreetSaver system. This will include work history updates, generating reports from the system, unit cost updates, and future inspections.

CONDITION DISTRIBUTION REPORT

This report graphically depicts the distribution of the pavement condition throughout the street network by area.

The condition scheme ranges from “Excellent” to “Failed”; with a “Excellent” condition corresponding to a pavement at the beginning of its life cycle, and a “Failed” condition representing a badly deteriorated pavement with virtually no remaining life.

The table below shows the general description for each pavement condition:

Condition Description – PCI Range – Description

Condition Description	PCI Range	Description
Excellent	86-100	Minor to low distress, no significant distress
Very Good	71-85	Low severity distresses with expection of utility patches in good condition or slight hairline cracks; minor weathering found
Good	56-70	Slight to moderately weathered, low to moderate distress severities, utility patching commonly found; moderate distress
Fair	41-55	Severly weathered or moderate levels of distress, generally limited to utility patching and climate related distress
Poor	26-40	Moderate to high distresses including load related types such as alligator cracking, greater distress extents
Very Poor	11-25	Severly distresses, large quanities of distortion or alligator cracking
Failed	0-10	Failure of the pavement, distress has surpassed tolerable rehabilitation limits

2018 City of Monterey Park weighted average PCI is 66.5.

CALCULATION OF PCI

In order to calculate a Pavement Condition Index (PCI) value within StreetSaver, specific street section data needs to be inputted into StreetSaver to define the survey limits, asphalt types, pavement age and metrics. Pavement "sections" are pavement segments within the defined branch that have consistent pavement street classifications, construction/maintenance histories and use. Representative inspection samples are then selected and visually surveyed to locate distress data. This data is used to calculate the pavement sections Pavement Condition Index (PCI) which includes distress type, extent of the distress and its severity.

The PCI is a condition rating that ranges from 100 (pavement section that is in perfect condition) to 0 for a section that has structurally failed and deteriorated dramatically. The PCI is calculated from three major data entries from our inspectors:

1. Distress Type (one of 20 AC or 19 PCC types); these include alligator cracking, bleeding, block cracking, corrugations, depressions, long/trans cracking, patch/utility cut, potholes, rutting, weathering, raveling, etc.
2. Distress Quantity (the square footage, length or count of a specific distress)
3. Distress Severity (the level of severity determined for each distress found; low, medium or high)

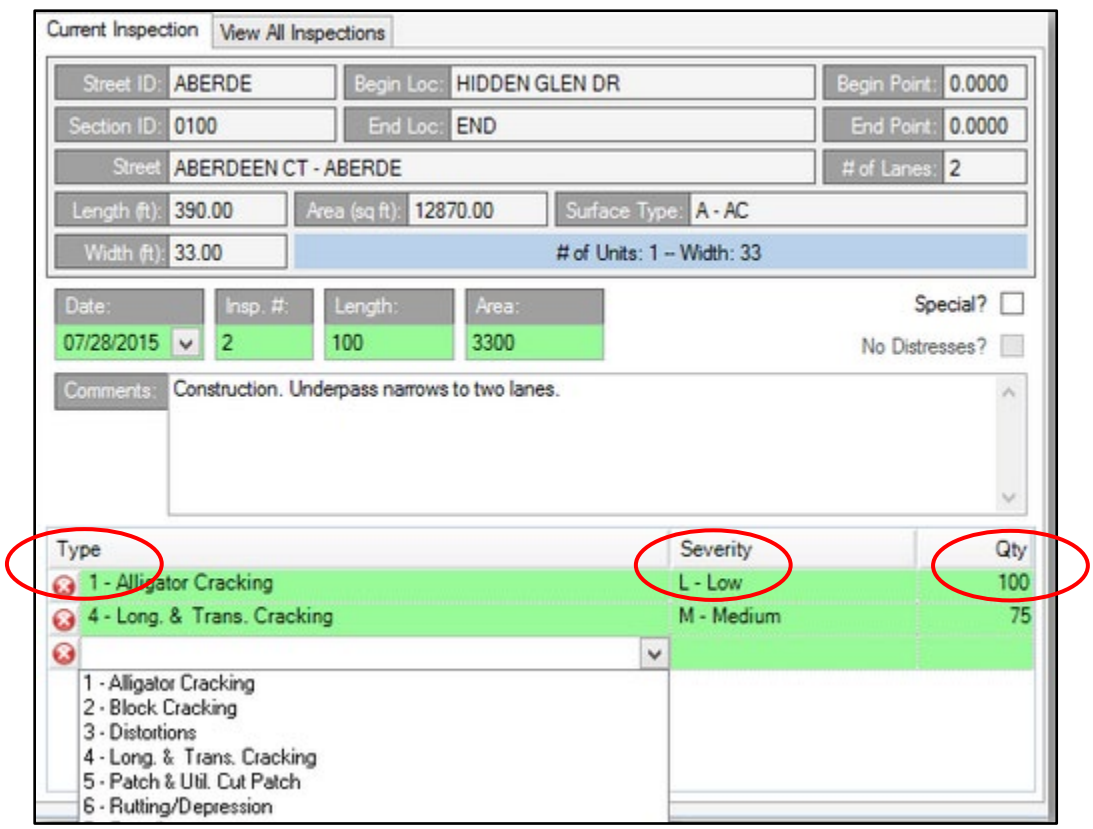

Figure 7 – PCI Calculation Worksheet

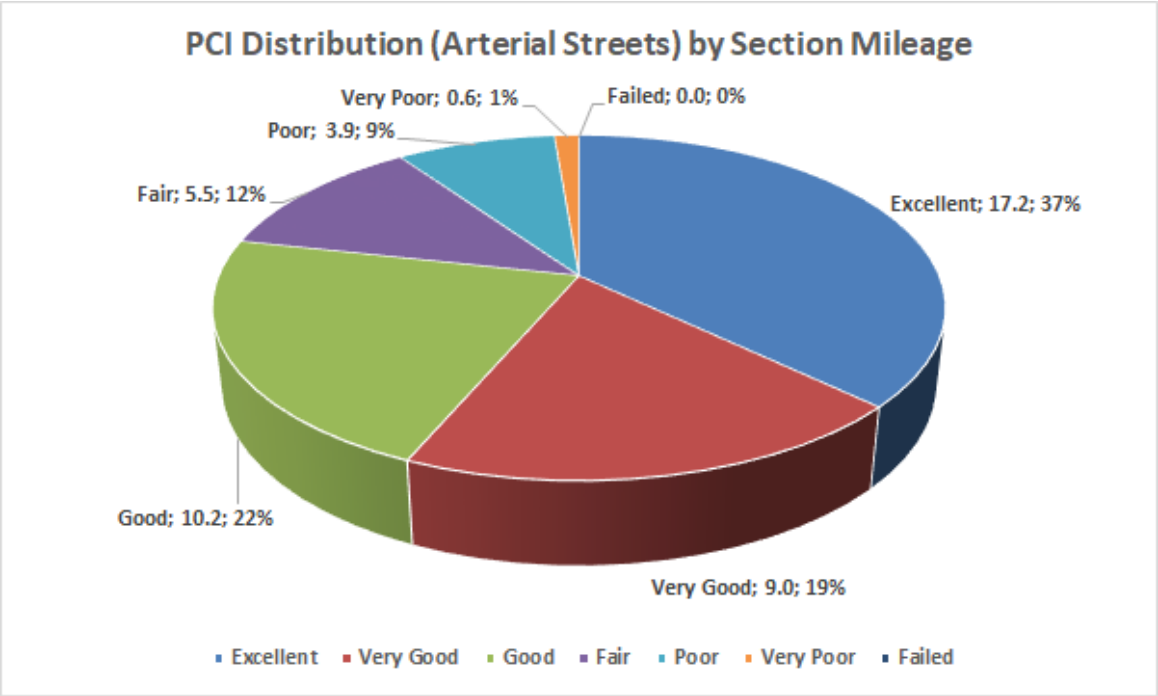

Figure 8 – Arterial Condition Distribution

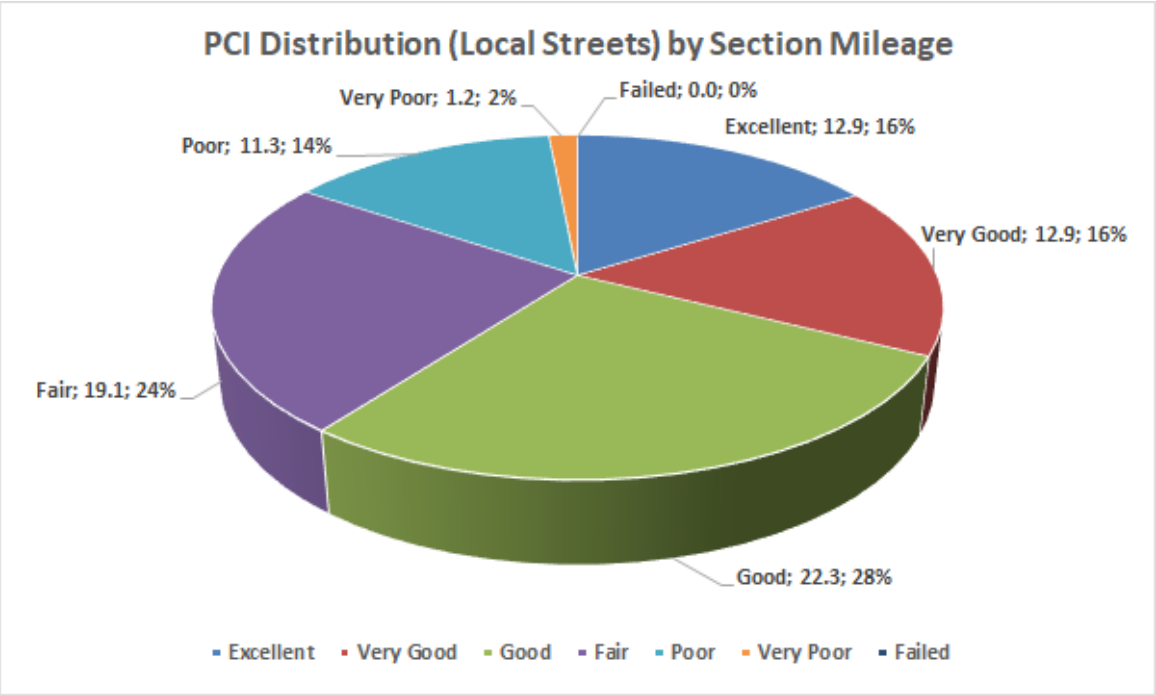

Figure 9 – Local Condition Distribution

SECTION III

CITYWIDE
PAVEMENT CONDITION INDEX REPORT

A. PCI Report Definitions
B. Citywide PCI Map
C. A to Z
D. PCI Order

PAVEMENT CONDITION INDEX REPORT

Listed alphabetically by street name or PCI, this report provides the City with a listing of pertinent inventory and pavement condition data for each inventory unit within the City's pavement network. The Pavement Condition Index (PCI) Report notes the names, limits, classification, dimension, surface type, and lane configuration of each inventory unit.

Detailed descriptions of the information appearing on this report are presented below:

BRANCH NAME - The name of each inventory unit appears in this column. Generally, the inventory unit name is taken directly from a street sign; however, where no street signs are posted, the name appearing on the network map is noted instead.

A sample set of street name suffix abbreviation definitions is presented below:

AVE -	Avenue	CT -	Court	CIR -	Circle
DR -	Drive	LN -	Lane	RD -	Road
ST -	Street	WY -	Way	EB -	East Bound
NB -	North Bound	SB -	South Bound	WB -	West Bound
TER -	Terrace	PL -	Place		

FROM - A description of the beginning limit of each inventory unit appears in this column. If the beginning limit exists between intersections, then the beginning limit description may be an address, post mile marker, or a distance from a known point of reference (e.g., "500' N/MAIN ST").

TO - A description of the ending limit of each inventory unit appears in this column. Like BEGIN limit, the END limit description may consist of a street name, an address, or a distance from a known point of reference. In the case of cul-de-sacs, or dead-ends, the END limit consists of and address, or a directional reference, such as "NORTH END," when no address is available.

STREET CLASSIFICATION - The codes for three street classifications are represented below. Basically, units are classified according the LA County MPAH and City classifications.

CODE	DESCRIPTION
A	Primary Arterial
C	Collector / Secondary
L	Local

SURFACE TYPE - A code was assigned to each inventory unit to describe surface type.

CODE	DESCRIPTION
AC	Asphalt Concrete
PCC	Concrete

LENGTH - The length of the section within each branch.

UNITS - The unit of measurement for the section length, typically linear feet (LF).

AREA - The area of each section within a branch.

UNITS - The unit of measurement for the section area, typically square feet (SF).

PCI - Pavement Condition Indices were calculated for inventory units based on severity and extent of distress manifestations observed within the inventory unit. Ranging between 0 and 100, a PCI of "100" corresponds to a pavement at the beginning of its life cycle, while a PCI of "0" corresponds to a badly deteriorated pavement which is at or near the end of its life cycle.

PCI CLIMATE, LOAD AND OTHER – reflects "Section Extrapolated Distress"; these values are shown within the Sample Distresses tab within the PCI window. Distresses are aggregated based on the type and severity level. For random samples, distress quantities are adjusted to reflect the extrapolated value based on the sections total area. Extrapolated distress deducts are classified as resulting from Climate, Load and Other distresses. The Distress Classification portion of the tab shows the "percent" of extrapolated distress deduct belonging to Climate, Load and Other (these %'s are shown within the PCI reports herein). These values are beneficial in that they support the decision whether recommend slurry seal, overlay or reconstruction project for street sections.

INSPECTION DATE – Represents the most recent inspection date performed on a given sections. PCI shown is historical in value and may not indicate what "today's" PCI is due to variance in time. Pavement deterioration calculations can be performed on a section(s) to demonstrate a deteriorated PCI based upon a new current date.

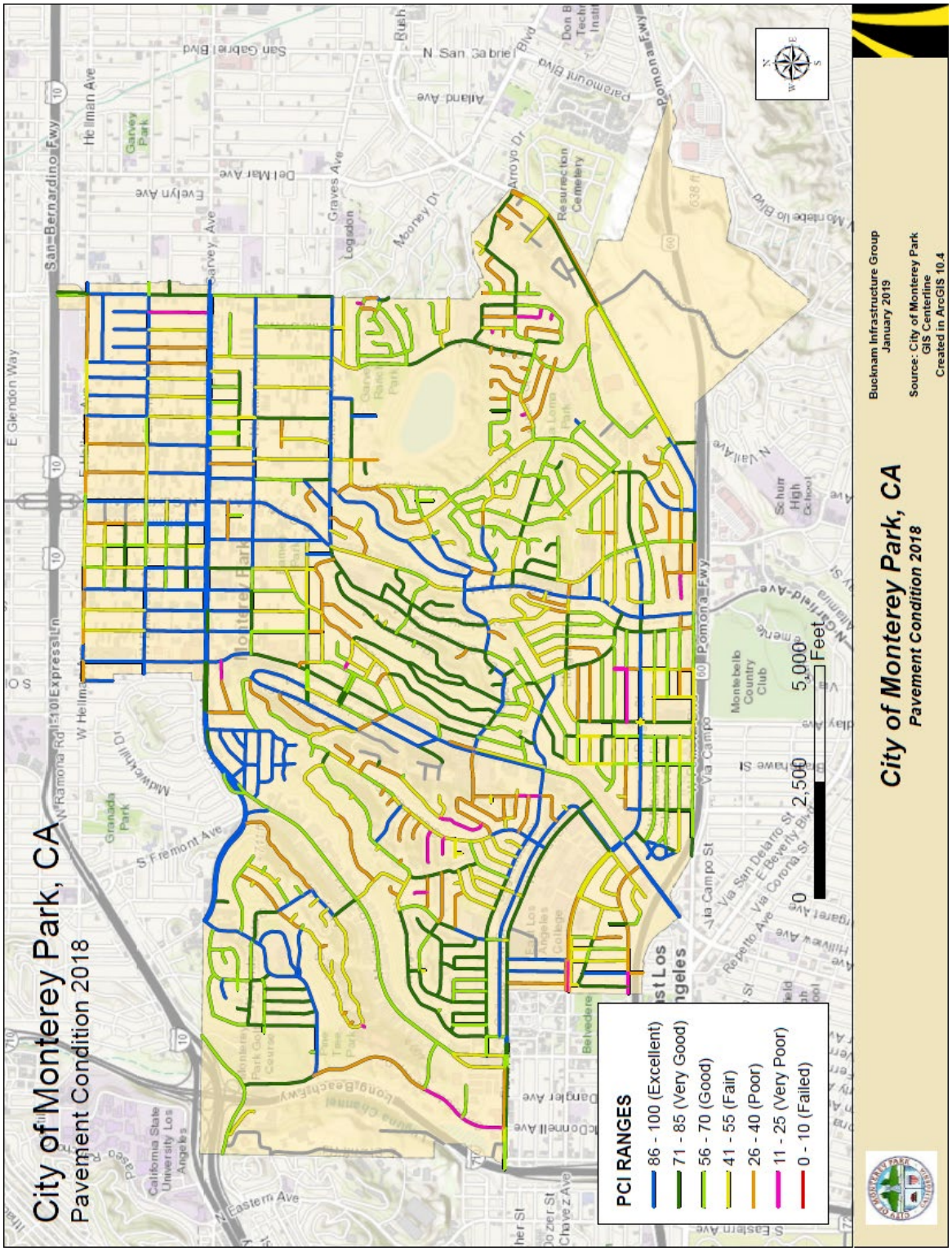

Figure 10 – Monterey Park 2018 PCI Map

SECTION IV
FORECASTED MAINTENANCE REPORT

A. $2.5 Million/Yr Budget, Five Year Plan (2019-2024)

FORECASTED MAINTENANCE REPORT

Section by section street listing sorted by street classification, plan year then alphabetically; this report presents the year and action corresponding to the next scheduled work activity for specific segments within the pavement network. Sections not shown are considered as deferred maintenance.

$2,500,000 BUDGET – This budget was generated for the City to demonstrate how the City's 5-Year Roadway Infrastructure funding allocation performs against the current citywide conditions. The City's annual potential/planned budget is funded through the following sources:

- Gas Tax
- SB1
- Measure R
- Measure M (Potential reimbursement revenue to payback Street Bonds)
- General Fund
- Proposition C
- Surface Transportation Program-Local (STPL)

We have sorted the following report by street classifications for easy review (Arterial – Local, A to Z order).

The annual projected revenues shown below only account for the cost of pavement maintenance and rehabilitation activities. A 30% contingency was applied to the pavement costs. Additional right-of-way, utility, curb & gutter, ADA ramps, tree removals, etc. were not included in these cost projections.

In general sections are chosen first and foremost on available budget; secondly, the square footage of each section plays a large factor. The software initially chooses the draft sections that will increase PCI, sustain PCI or slow PCI deterioration within the budgeted timeframe. Additionally, the types of distress, extents of distress and severities of distress (high, medium, low) also determine how sections are/can be selected.

FORECASTED MAINTENANCE REPORT
$2.5 MILLION/YR BUDGET

FY	Bran ID	Sec ID	Street Name	From	To	Func Class	Type	Zone	Lanes	L	W	Area	PCI	Maint. Type	Total $
	Arterials/Collectors														
2019-20	1	1	1st St	Atlantic Blvd	Collegian Ave	C - Collector	A - AC		4	331	60	19,500	39	ARHM	$37,635
2019-20	1	2	1st St	Collegian Ave	Dorner Dr	C - Collector	A - AC		2	521	54	28,134	34	ARHM	$54,299
2019-20	1	3	1st St	Dorner Dr	Sherbrook Ave	C - Collector	A - AC		2	702	53	37,206	38	ARHM	$71,808
2019-20	1	4	1st St	Sherbrook Ave	Roscommon Ave	C - Collector	A - AC		2	490	53	25,970	35	ARHM	$50,122
2019-20	1	5	1st St	Roscommon Ave	Woods Ave	C - Collector	A - AC		2	485	53	25,705	36	ARHM	$49,611
2019-20	1	6	1st St	Woods Ave	City Limits (West)	C - Collector	A - AC		2	364	53	19,292	21	ARHM	$37,234
2019-20	101	287	Elmgate St	Almora St	Grandridge Ave	C - Collector	A - AC		2	1,191	34	40,416	55	ARHM	$78,003
2019-20	101	288	Elmgate St	Grandridge Ave	Brockwell Ave	C - Collector	A - AC		2	454	34	15,436	73	Type II Slurry	$5,866
2019-20	101	289	Elmgate St	Brockwell Ave	Graylock Ave	C - Collector	A - AC		2	242	34	8,228	75	Type II Slurry	$3,127
2019-20	101	290	Elmgate St	Graylock Ave	Fernbank Ave	C - Collector	A - AC		2	215	34	7,310	77	Type II Slurry	$2,778
2019-20	101	291	Elmgate St	Fernbank Ave	Isabella Ave	C - Collector	A - AC		2	333	34	10,914	75	Type II Slurry	$4,147
2019-20	101	292	Elmgate St	Isabella Ave	Garfield Ave	C - Collector	A - AC		2	333	34	10,812	65	Type II Slurry	$4,109
												248,923			**$398,736**
2020-21	117	378	Fulton Ave	Riggin St	Heather Dr	C - Collector	A - AC		2	448	32	14,336	85	Type II Slurry	$5,448
2020-21	117	379	Fulton Ave	Heather Dr	Iris Wy	C - Collector	A - AC		2	1,063	32	34,016	64	Type II Slurry	$12,926
2020-21	117	380	Fulton Ave	Iris Wy	Ackley St	C - Collector	A - AC		2	826	32	26,432	59	ARHM	$51,014
2020-21	117	381	Fulton Ave	Ackley St	Keller St	C - Collector	A - AC		2	1,241	32	39,712	50	ARHM	$76,644
2020-21	117	382	Fulton Ave	Keller St	Kempton Ave (S)	C - Collector	A - AC		2	911	32	29,152	70	Type II Slurry	$11,078
2020-21	212	751	Orange Ave	Metro Dr	Country Rd	C - Collector	A - AC		2	999	37	38,588	62	ARHM	$74,475
2020-21	212	752	Orange Ave	Country Rd	Graves Ave	C - Collector	A - AC		2	719	37	27,928	53	ARHM	$53,901
2020-21	212	753	Orange Ave	Graves Ave	Newmark Ave	C - Collector	A - AC		2	1,638	36	58,968	61	ARHM	$113,808
2020-21	212	754	Orange Ave	Newmark Ave	Garvey Ave	C - Collector	A - AC		2	987	36	35,532	46	ARHM	$68,577
2020-21	212	755	Orange Ave	Garvey Ave	Emerson Ave	C - Collector	A - AC		2	1,383	36	49,788	34	ARHM	$96,091
												354,452			**$563,961**
2021-22	309	939	Wilcox Ave	Pomona Blvd	Fernfield Dr	C - Collector	A - AC		2	293	46	13,478	69	Type II Slurry	$5,122
2021-22	309	940	Wilcox Ave	Fernfield Dr	Markland Dr	C - Collector	A - AC		2	766	34	26,044	65	Type II Slurry	$9,897
2021-22	309	941	Wilcox Ave	Markland Dr	Riggin St	C - Collector	A - AC		2	270	34	9,180	66	Type II Slurry	$3,488
2021-22	309	942	Wilcox Ave	Riggin St	Floral Dr	C - Collector	A - AC		2	394	34	13,396	67	Type II Slurry	$5,090
2021-22	309	943	Wilcox Ave	Floral Dr	Arlight St	C - Collector	A - AC		2	360	34	12,240	70	Type II Slurry	$4,651
2021-22	309	944	Wilcox Ave	Arlight St	Andrix St	C - Collector	A - AC		2	331	34	11,254	56	ARHM	$21,720
2021-22	309	945	Wilcox Ave	Andrix St	Aldergate St	C - Collector	A - AC		2	767	34	26,078	59	ARHM	$50,331
2021-22	309	946	Wilcox Ave	Aldergate St	Coral View St	C - Collector	A - AC		2	1,028	36	37,548	79	Type II Slurry	$14,268
2021-22	309	947	Wilcox Ave	Coral View St	Keller St	C - Collector	A - AC		2	384	32	12,288	54	ARHM	$23,716
2021-22	309	948	Wilcox Ave	Keller St	El Repetto Dr	C - Collector	A - AC		2	411	32	13,152	36	ARHM	$25,383
2021-22	309	950	Wilcox Ave	Langley Wy	Fulton Ave	C - Collector	A - AC		2	398	32	12,736	46	ARHM	$24,580
												187,394			**$188,247**
2022-23	199	696	Monterey Pass Rd	Floral Dr	Kern Ave	C - Collector	A - AC		4	1,062	69	70,728	48	ARHM	$136,505
2022-23	199	697	Monterey Pass Rd	Kern Ave	Davidson Dr	C - Collector	A - AC		4	502	69	34,638	62	ARHM	$66,851
2022-23	199	698	Monterey Pass Rd	Davidson Ave	Vagabond Rd	C - Collector	A - AC		4	3,719	68	246,942	63	ARHM	$476,598
2022-23	199	699	Monterey Pass Rd	Vagabond Rd	Fremont Ave	C - Collector	A - AC		4	2,740	67	179,330	61	ARHM	$346,107
												531,638			**$1,026,061**
2023-24	2	7	Abajo Dr	Garvey Ave	Verde Vista	C - Collector	A - AC		2	2,245	37	83,065	37	ARHM	$160,315
2023-24	2	9	Abajo Dr	Arboles St	Vagabond Rd	C - Collector	A - AC		2	490	37	18,130	87	Stop Gap	$544
2023-24	5	14	Ackley St	Fulton Ave	Buchanan Pl	C - Collector	A - AC		2	341	31	10,571	56	ARHM	$20,402
2023-24	5	15	Ackley St	Buchanan Pl	Pierce Pl	C - Collector	A - AC		2	293	31	9,083	45	ARHM	$17,530
2023-24	5	16	Ackley St	Pierce Pl	Fillmore Dr	C - Collector	A - AC		2	449	31	13,919	50	ARHM	$26,864
2023-24	5	17	Ackley St	Fillmore Dr	Orange Ave	C - Collector	A - AC		2	905	31	28,055	57	ARHM	$54,146
2023-24	5	18	Ackley St	Orange Ave	Palm Ave	C - Collector	A - AC		2	288	31	8,928	62	ARHM	$17,231
2023-24	5	19	Ackley St	Palm Ave	Ash Dr	C - Collector	A - AC		2	801	37	29,637	70	Type II Slurry	$11,262
2023-24	5	20	Ackley St	Ash Dr	Hollyoak Dr	C - Collector	A - AC		2	242	37	8,954	81	Type II Slurry	$3,403
2023-24	5	21	Ackley St	Hollyoak Dr	Alisar Ave	C - Collector	A - AC		2	303	37	11,211	78	Type II Slurry	$4,260
2023-24	5	22	Ackley St	Alisar Ave	Arroyo Dr	C - Collector	A - AC		2	1,244	32	39,616	76	Type II Slurry	$15,054
												261,169			**$331,011**
	Locals														
2019-20	171	618	Laurel Cir	Laurel Dr	End	L - Local	A - AC	2	2	91	27	3,737	22	AC Overlay	$5,792
2019-20	151	562	Holly Oak Pl	Hollyoak Dr	End	L - Local	A - AC	2	2	163	27	5,676	23	AC Overlay	$8,798
2019-20	225	771	Pierce Pl	Ackley St	End	L - Local	A - AC	2	2	125	27	4,454	23	AC Overlay	$6,904
2019-20	23	65	Ash Dr	Ackley St	Hollyoak Dr	L - Local	A - AC	2	2	789	31	26,909	24	AC Overlay	$41,709
2019-20	74	218	Country Pl	Country Rd	End	L - Local	A - AC	2	2	109	31	5,484	27	AC Overlay	$8,500

FY	Bran ID	Sec ID	Street Name	From	To	Func Class	Type	Zone	Lanes	L	W	Area	PCI	Maint. Type	Total $
2019-20	108	332	Fernfield Dr	Juneway Rd	End	L - Local	A - AC	2	2	566	30	17,985	27	AC Overlay	$27,877
2019-20	4	13	Ackley Pl	Ackley St	End	L - Local	A - AC	2	2	192	27	6,284	31	AC Overlay	$9,740
2019-20	184	653	Magnolia Dr	Ackley St	Hollyoak Dr	L - Local	A - AC	2	2	945	31	31,095	31	AC Overlay	$48,197
2019-20	281	892	Taft Ct	Orange Ave	End	L - Local	A - AC	2	2	156	27	5,922	31	AC Overlay	$9,179
2019-20	292	907	Tyler Dr	Ackley St	End	L - Local	A - AC	2	2	800	31	25,879	31	AC Overlay	$40,112
2019-20	139	515	Harrison Rd	Ackley St	Orange Ave	L - Local	A - AC	2	2	1,008	31	31,248	32	AC Overlay	$48,434
2019-20	213	757	Orange Pl	Orange Ave	End	L - Local	A - AC	2	2	127	27	4,509	32	AC Overlay	$6,989
2019-20	282	893	Taylor Dr	Ackley St	Orange Ave	L - Local	A - AC	2	2	1,288	31	39,928	32	AC Overlay	$61,888
2019-20	6	24	Adams Wy	Van Buren Dr	End	L - Local	A - AC	2	2	293	27	10,071	33	AC Overlay	$15,610
2019-20	173	621	Laurel Pl	Laurel Dr	End	L - Local	A - AC	2	2	151	27	5,417	34	AC Overlay	$8,396
2019-20	211	744	Olive Pl	Orange Ave	End	L - Local	A - AC	2	2	219	27	6,813	34	AC Overlay	$10,560
2019-20	23	64	Ash Dr	Pepper St	Ackley St	L - Local	A - AC	2	2	692	31	21,452	35	AC Overlay	$33,251
2019-20	108	336	Fernfield Dr	Markland Dr	End	L - Local	A - AC	2	2	421	32	14,222	35	AC Overlay	$22,044
2019-20	124	456	Gleason St	Fulton Ave	Wilcox Ave	L - Local	A - AC	2	2	789	30	23,670	35	AC Overlay	$36,689
2019-20	311	955	Wilson Pl	Orange Ave	End	L - Local	A - AC	2	2	185	27	6,075	35	AC Overlay	$9,416
2019-20	101	293	Elmgate St	Garfield Ave	Wilcox Ave	L - Local	A - AC	2	2	322	34	10,948	36	AC Overlay	$16,969
2019-20	117	384	Fulton Ave	Wilcox Ave	Kempton Ave (N)	L - Local	A - AC	2	2	1,484	31	46,004	36	AC Overlay	$71,306
2019-20	124	457	Gleason St	End (E)	End (W)	L - Local	A - AC	2	2	929	30	28,485	36	AC Overlay	$44,152
2019-20	158	586	Juneway Rd	Gleason St	Fernfield Dr	L - Local	A - AC	2	2	257	30	7,710	36	AC Overlay	$11,951
2019-20	162	596	Kempton Ave	Lincoln Ave	Fulton Ave (N)	L - Local	A - AC	2	2	993	32	31,776	36	AC Overlay	$49,253
2019-20	256	849	Russell Ave	Mooney Dr	End	L - Local	A - AC	2	2	547	27	14,769	36	AC Overlay	$22,892
2019-20	282	894	Taylor Dr	Orange Ave	End	L - Local	A - AC	2	2	196	27	6,192	36	AC Overlay	$9,598
2019-20	108	333	Fernfield Dr	Juneway Rd	Wilcox Ave	L - Local	A - AC	2	2	606	30	18,180	37	AC Overlay	$28,179
2019-20	161	593	Keller St	Kempton Ave	Lupine Ave	L - Local	A - AC	2	2	312	31	9,672	37	AC Overlay	$14,992
2019-20	258	856	San Patricio Dr	Alisar Ave	Ackley St	L - Local	A - AC	2	2	964	27	26,028	38	AC Overlay	$40,343
2019-20	109	337	Fillmore Dr	Ackley St	End	L - Local	A - AC	2	2	930	31	30,990	39	AC Overlay	$48,035
2019-20	114	370	Foxglove Dr	Fernfield Dr	End	L - Local	A - AC	2	2	616	30	18,480	39	AC Overlay	$28,644
2019-20	38	111	Bluffdale St	Markland Dr	Markland Dr	L - Local	A - AC	2	2	998	30	30,978	40	AC Overlay	$48,016
2019-20	135	498	Hamlet Dr	Country Rd	Village Dr	L - Local	A - AC	2	2	384	31	11,904	40	AC Overlay	$18,451
2019-20	288	901	Town Ave	Country Rd	Kays Ave	L - Local	A - AC	2	2	297	27	8,019	40	AC Overlay	$12,429
2019-20	108	334	Fernfield Dr	Wilcox Ave	Fulton Ave	L - Local	A - AC	2	2	667	30	20,010	41	AC Overlay	$31,016
2019-20	158	587	Juneway Rd	Fernfield Dr	Pomona Blvd	L - Local	A - AC	2	2	328	30	9,840	41	AC Overlay	$15,252
2019-20	170	616	Langley Wy	Lincoln Ave	Wilcox Ave	L - Local	A - AC	2	2	521	32	16,672	41	AC Overlay	$25,842
2019-20	164	606	Kenton Dr	Friar Rd	End	L - Local	A - AC	2	2	240	20	5,572	42	AC Overlay	$8,637
2019-20	141	518	Heather Dr	Mancha Wy	Wheeler Dr	L - Local	A - AC	2	2	1,007	31	31,217	43	AC Overlay	$48,386
2019-20	12	38	Alisar Ave	End	Eroica Dr	L - Local	A - AC	2	2	109	24	3,516	44	AC Overlay	$5,450
2019-20	117	383	Fulton Ave	Kempton Ave (S)	Wilcox Ave	L - Local	A - AC	2	2	744	31	23,064	44	AC Overlay	$35,749
2019-20	22	63	Arroyo Dr	Ackley St	End	L - Local	A - AC	2	2	116	25	4,105	45	AC Overlay	$6,363
2019-20	111	361	Floral Dr	Lupine Ave	Fulton Ave	L - Local	A - AC	2	2	1,304	34	44,686	45	AC Overlay	$69,263
2019-20	20	54	Arlight St	Garfield Ave	Wilcox Ave	L - Local	A - AC	2	2	787	34	26,758	46	AC Overlay	$41,475
2019-20	20	56	Arlight St	Lupine Ave	Andrix St	L - Local	A - AC	2	2	849	34	28,866	46	AC Overlay	$44,742
2019-20	136	499	Hammel St	Riggin St (E)	Riggin St (W)	L - Local	A - AC	2	2	1,267	30	40,060	46	AC Overlay	$62,093
2019-20	161	594	Keller St	Lupine Ave	Trumbower Ave	L - Local	A - AC	2	2	239	31	7,409	46	AC Overlay	$11,484
2019-20	162	597	Kempton Ave	Fulton Ave (N)	Wilcox Ave	L - Local	A - AC	2	2	947	32	30,304	46	AC Overlay	$46,971
2019-20	295	914	Van Buren Dr	Luy St	Grant St	L - Local	A - AC	2	2	290	31	8,990	46	AC Overlay	$13,935
2019-20	37	110	Bluestone Ln	Arroyo Dr	End	L - Local	A - AC	2	2	462	24	11,638	47	AC Overlay	$18,039
2019-20	111	359	Floral Dr	Garfield Ave	Wilcox Ave	L - Local	A - AC	2	2	1,084	34	36,856	47	AC Overlay	$57,127
2019-20	180	1008	Lupine Ave	Arlight St	End	L - Local	A - AC	2	2	520	34	17,680	47	AC Overlay	$27,404
2019-20	48	153	Buchanan Pl	Ackley St	End	L - Local	A - AC	2	2	184	27	6,048	48	AC Overlay	$9,374
2019-20	196	692	Milam Pl	Wilcox Ave	End	L - Local	A - AC	2	2	441	28	13,353	49	AC Overlay	$20,697
2019-20	5	23	Ackley St	Arroyo Dr	End	L - Local	A - AC	2	2	163	25	5,280	50	AC Overlay	$8,184
2019-20	20	55	Arlight St	Wilcox Ave	Lupine Ave	L - Local	A - AC	2	2	637	34	21,658	50	AC Overlay	$33,570
2019-20	108	335	Fernfield Dr	Fulton Ave	Markland Dr	L - Local	A - AC	2	2	1,214	30	36,420	50	AC Overlay	$56,451
2019-20	164	605	Kenton Dr	Potrero Grande Dr	Friar Rd	L - Local	A - AC	2	2	536	36	19,296	50	AC Overlay	$29,909
2019-20	180	646	Lupine Ave	Arlight St	Floral Dr	L - Local	A - AC	2	2	291	34	9,894	51	AC Overlay	$15,336
2019-20	141	517	Heather Dr	Lupine Ave	Mancha Wy	L - Local	A - AC	2	2	205	31	6,355	52	AC Overlay	$9,850
2019-20	305	934	Wheeler Dr	Heather Dr (S)	Heather Dr (N)	L - Local	A - AC	2	2	1,096	27	29,592	52	AC Overlay	$45,868
2019-20	306	935	Whitehurst Dr	Keller St	Mancha Wy	L - Local	A - AC	2	2	853	31	26,443	52	AC Overlay	$40,987
2019-20	313	957	Woodland Wy	Markland Dr	End	L - Local	A - AC	2	2	142	30	5,010	52	AC Overlay	$7,766
2019-20	102	294	Emerald Wy	Wheeler Dr	End	L - Local	A - AC	2	2	549	27	15,828	53	AC Overlay	$24,533
2019-20	111	360	Floral Dr	Wilcox Ave	Lupine Ave	L - Local	A - AC	2	2	426	34	14,484	53	AC Overlay	$22,450

FY	Bran ID	Sec ID	Street Name	From	To	Func Class	Type	Zone	Lanes	L	W	Area	PCI	Maint. Type	Total $
2019-20	256	850	Russell Ave	Mooney Dr	Graves Ave	L - Local	A - AC	2	2	473	27	12,771	53	AC Overlay	$19,795
2019-20	284	897	Tegner Dr	Orange Ave	City Limit	L - Local	A - AC	2	2	1,145	37	42,365	54	AC Overlay	$65,666
2019-20	161	595	Keller St	Trumbower Ave	Fulton Ave	L - Local	A - AC	2	2	583	31	18,073	55	AC Overlay	$28,013
2019-20	201	705	Mooney Dr	Kempton Ave	Russell Ave	L - Local	A - AC	2	2	454	28	12,712	55	AC Overlay	$19,704
2019-20	131	483	Grant St	Van Buren Dr	End	L - Local	A - AC	2	2	163	27	5,303	56	AC Overlay	$8,220
2019-20	170	617	Langley Wy	Wilcox Ave	End	L - Local	A - AC	2	2	220	28	7,165	57	AC Overlay	$11,106
2019-20	182	648	Luy St	Van Buren Dr	End	L - Local	A - AC	2	2	366	27	10,962	57	AC Overlay	$16,991
2019-20	245	831	Robinlinda Ln	Arroyo Dr	End	L - Local	A - AC	2	2	537	27	15,749	57	AC Overlay	$24,411
2019-20	272	878	Starbird Dr	Trumbower Ave	Keller St	L - Local	A - AC	2	2	1,371	31	42,706	57	AC Overlay	$66,194
2019-20	295	915	Van Buren Dr	Grant St	Fillmore Dr	L - Local	A - AC	2	2	1,534	31	47,554	57	AC Overlay	$73,709
2019-20	12	39	Alisar Ave	Erioca Dr	Ackley St	L - Local	A - AC	2	2	512	24	12,288	58	AC Overlay	$19,046
2019-20	162	598	Kempton Ave	Wilcox Ave	Fulton Ave (S)	L - Local	A - AC	2	2	828	32	26,496	58	AC Overlay	$41,069
2019-20	162	600	Kempton Ave	Trumbower Ave	Keller St	L - Local	A - AC	2	2	719	31	22,289	58	AC Overlay	$34,548
2019-20	301	927	Village Dr	Plateau Ave	Village Pl	L - Local	A - AC	2	2	359	31	11,129	58	AC Overlay	$17,250
2019-20	301	928	Village Dr	Village Pl	Kays Ave	L - Local	A - AC	2	2	478	31	14,818	58	AC Overlay	$22,968
2019-20	302	929	Village Pl	Village Dr	End	L - Local	A - AC	2	2	149	31	5,624	58	AC Overlay	$8,717
2019-20	172	619	Laurel Dr	Pepper St	Laurel Pl	L - Local	A - AC	2	2	509	31	15,779	59	AC Overlay	$24,457
2019-20	47	152	Browning Pl	Tegner Dr	End	L - Local	A - AC	2	2	698	37	31,861	60	AC Overlay	$49,385
2019-20	180	642	Lupine Ave	Kempton Ave	Keller St	L - Local	A - AC	2	2	365	31	11,315	60	AC Overlay	$17,538
2019-20	180	643	Lupine Ave	Keller St	Coral View St	L - Local	A - AC	2	2	964	31	29,884	60	AC Overlay	$46,320
2019-20	181	647	Lupine Pl	Lupine Ave	End	L - Local	A - AC	2	2	215	27	6,292	60	AC Overlay	$9,753
2019-20	185	654	Mancha Pl	Mancha Wy	End	L - Local	A - AC	2	2	182	27	5,814	60	AC Overlay	$9,012
2019-20	226	772	Plateau Ave	Village Dr	End	L - Local	A - AC	2	2	297	31	10,212	60	AC Overlay	$15,829
2019-20	309	951	Wilcox Ave	Fulton Ave	Vercoe Pl	L - Local	A - AC	2	2	407	32	13,024	60	AC Overlay	$20,187
2019-20	3	12	Abe Wy	Metro Dr	End	L - Local	A - AC	2	2	1,195	36	46,535	61	AC Overlay	$72,129
2019-20	18	51	Andrix St	Lupine Ave	Floral Dr	L - Local	A - AC	2	2	1,309	34	44,506	61	AC Overlay	$68,984
2019-20	144	543	Hendron Wy	Kempton Ave	End	L - Local	A - AC	2	2	297	31	9,207	61	AC Overlay	$14,271
2019-20	186	658	Mancha Wy	Coral View St	Whitehurst Dr	L - Local	A - AC	2	2	405	31	12,555	61	AC Overlay	$19,460
2019-20	186	659	Mancha Wy	Whitehurst Dr	Keller St	L - Local	A - AC	2	2	631	31	19,561	61	AC Overlay	$30,320
2019-20	291	905	Trumbower Ave	Starbird Dr	Kempton Ave	L - Local	A - AC	2	2	304	31	9,629	61	AC Overlay	$14,925
2019-20	295	913	Van Buren Dr	Fulton Ave	Luy St	L - Local	A - AC	2	2	231	31	7,161	61	AC Overlay	$11,100
2019-20	318	214	Coriolanus Dr	Alisar Ave	End	L - Local	A - AC	2	2	215	24	6,060	62	AC Overlay	$9,393
2019-20	75	987	Country Rd	Town Ave	Gate	L - Local	A - AC	2	2	667	36	20,735	62	AC Overlay	$32,139
2019-20	195	691	Metro Dr	Aztec Wy	Village Dr	L - Local	A - AC	2	2	1,134	36	40,824	62	AC Overlay	$63,277
2019-20	291	906	Trumbower Ave	Kempton Ave	Keller St	L - Local	A - AC	2	2	658	31	20,818	62	AC Overlay	$32,268
2019-20	141	519	Heather Dr	Wheeler Dr	Fulton Ave	L - Local	A - AC	2	2	257	31	7,967	63	AC Overlay	$12,349
2019-20	186	655	Mancha Wy	Heather Dr	End	L - Local	A - AC	2	2	116	27	3,132	63	AC Overlay	$4,855
2019-20	309	952	Wilcox Ave	Vercoe Pl	Kempton Ave	L - Local	A - AC	2	2	303	31	9,269	63	AC Overlay	$14,367
2019-20	34	104	Berkebile Ct	Abe Way	End	L - Local	A - AC	2	2	137	36	7,938	64	AC Overlay	$12,304
2019-20	75	219	Country Rd	Aztec Wy	Gate	L - Local	A - AC	2	2	596	36	21,506	64	AC Overlay	$33,334
2019-20	172	620	Laurel Dr	Laurel Pl	Ackley St	L - Local	A - AC	2	2	220	31	6,820	64	AC Overlay	$10,571
2019-20	192	675	McComb Wy	Kempton Ave	Wilcox Ave	L - Local	A - AC	2	2	845	32	28,120	64	AC Overlay	$43,586
2019-20	244	830	Riggin St	Fulton Ave	End	L - Local	A - AC	2	2	121	34	4,114	64	AC Overlay	$6,377
2019-20	29	90	Aztec Wy	Metro Dr	Country Rd	L - Local	A - AC	2	2	952	36	34,272	65	AC Overlay	$53,122
2019-20	66	195	Clover Dr	Heather Dr	Iris Wy	L - Local	A - AC	2	2	1,141	31	35,371	65	AC Overlay	$54,825
2019-20	75	220	Country Rd	Orange Ave	Aztec Wy	L - Local	A - AC	2	2	240	36	7,200	65	AC Overlay	$11,160
2019-20	104	314	Eroica Dr	Alisar Ave	End	L - Local	A - AC	2	2	288	24	8,117	65	AC Overlay	$12,581
2019-20	141	520	Heather Dr	Fulton Ave	Clover Dr	L - Local	A - AC	2	2	233	31	8,135	65	AC Overlay	$12,609
2019-20	272	879	Starbird Dr	Keller St	End	L - Local	A - AC	2	2	239	27	6,943	65	AC Overlay	$10,762
2019-20	273	880	Starbird Pl	Starbird Dr	End	L - Local	A - AC	2	2	158	27	5,166	65	AC Overlay	$8,007
2019-20	162	603	Kempton Ave	Coral View St	End	L - Local	A - AC	2	2	431	31	13,361	66	Type II Slurry	$2,539
2019-20	163	604	Kempton Pl	Kempton Ave	End	L - Local	A - AC	2	2	175	27	5,625	66	Type II Slurry	$1,069
2019-20	154	573	Iris Wy	Fulton Ave	Clover Dr	L - Local	A - AC	2	2	380	30	11,400	67	Type II Slurry	$2,166
2019-20	162	601	Kempton Ave	Keller St	Kempton Pl	L - Local	A - AC	2	2	268	31	8,308	67	Type II Slurry	$1,579
2019-20	162	602	Kempton Ave	Kempton Pl	Coral View St	L - Local	A - AC	2	2	604	31	18,724	67	Type II Slurry	$3,558
2019-20	180	644	Lupine Ave	Coral View St	Heather Dr	L - Local	A - AC	2	2	792	31	24,552	67	Type II Slurry	$4,665
2019-20	195	690	Metro Dr	Orange Ave	Aztec Wy	L - Local	A - AC	2	2	227	36	8,172	67	Type II Slurry	$1,553
2019-20	36	108	Bloom Dr	Coral View St (W)	Mancha Way	L - Local	A - AC	2	2	541	31	16,771	68	Type II Slurry	$3,186
2019-20	152	565	Holly Oak Dr	Holly Oak Pl	Palm Ave	L - Local	A - AC	2	2	679	31	21,049	68	Type II Slurry	$3,999
2019-20	154	574	Iris Wy	Clover Dr	End	L - Local	A - AC	2	2	141	30	4,230	68	Type II Slurry	$804
2019-20	162	599	Kempton Ave	Fulton Ave (S)	Trumbower Ave	L - Local	A - AC	2	2	187	31	5,797	68	Type II Slurry	$1,101

FY	Bran ID	Sec ID	Street Name	From	To	Func Class	Type	Zone	Lanes	L	W	Area	PCI	Maint. Type	Total $
2019-20	33	103	Bataan Pl	Aztec Way	End	L - Local	A - AC	2	2	621	36	26,436	69	Type II Slurry	$5,023
2019-20	36	109	Bloom Dr	Mancha Way	Coral View St (E)	L - Local	A - AC	2	2	975	31	30,225	69	Type II Slurry	$5,743
2019-20	152	564	Holly Oak Dr	Ackley St	Holly Oak Pl	L - Local	A - AC	2	2	921	31	28,551	69	Type II Slurry	$5,425
2019-20	186	656	Mancha Wy	Heather Dr	Bloom Dr	L - Local	A - AC	2	2	399	27	11,241	69	Type II Slurry	$2,136
2019-20	297	918	Vercoe Pl	Wilcox Ave	End	L - Local	A - AC	2	2	329	32	11,533	69	Type II Slurry	$2,191
2019-20	10	30	Aldergate St	Wilcox Ave	End	L - Local	A - AC	2	2	879	36	32,649	70	Type II Slurry	$6,203
2019-20	12	40	Alisar Ave	Ackley St	End	L - Local	A - AC	2	2	475	26	13,250	70	Type II Slurry	$2,518
2019-20	22	62	Arroyo Dr	Ackley St	Potrero Grande Dr	L - Local	A - AC	2	2	1,475	32	47,200	71	Type II Slurry	$8,968
2019-20	186	657	Mancha Wy	Bloom Dr	Coral View St	L - Local	A - AC	2	2	628	31	19,468	71	Type II Slurry	$3,699
2019-20	306	936	Whitehurst Dr	Mancha Wy	End	L - Local	A - AC	2	2	266	31	9,146	71	Type II Slurry	$1,738
2019-20	209	742	Oakgate St	Wilcox Ave	Aldergate St	L - Local	A - AC	2	2	844	36	30,384	72	Type II Slurry	$5,773
2019-20	286	899	Teresa Ave	Kays Ave	City Limits (E)	L - Local	A - AC	2	2	219	27	5,913	74	Type II Slurry	$1,123
2019-20	8	26	Agate Wy	Bloom Dr	End	L - Local	A - AC	2	2	210	31	6,510	75	Type II Slurry	$1,237
2019-20	238	804	Ransom Wy	Russell Ave	End	L - Local	A - AC	2	2	312	27	9,374	75	Type II Slurry	$1,781
2019-20	117	377	Fulton Ave	Markland Dr	Riggin St	L - Local	A - AC	2	2	407	31	12,617	76	Type II Slurry	$2,397
2019-20	187	660	Maplegate St	Aldergate St	End	L - Local	A - AC	2	2	266	34	9,044	77	Type II Slurry	$1,718
2019-20	229	775	Polk Wy	Van Buren Dr	End	L - Local	A - AC	2	2	329	27	10,143	77	Type II Slurry	$1,927
2019-20	214	758	Palm Ave	Ackley St	Hollyoak Dr	L - Local	A - AC	2	2	559	31	17,329	81	Type II Slurry	$3,293
2019-20	152	563	Holly Oak Dr	Pepper St	Ackley St	L - Local	A - AC	2	2	692	31	21,627	83	Type II Slurry	$4,109
2019-20	223	768	Pepper St	Orange Ave	Ash Dr	L - Local	A - AC	2	2	551	37	20,387	83	Type II Slurry	$3,874
2019-20	201	706	Mooney Dr	Russell Ave	Sefton Ave	L - Local	A - AC	2	2	1,275	28	35,700	84	Type II Slurry	$6,783
2019-20	223	769	Pepper St	Ash Dr	Hollyoak Dr	L - Local	A - AC	2	2	242	37	9,129	85	Type II Slurry	$1,735
2019-20	117	375	Fulton Ave	Pomona Blvd	Fernfield Dr	L - Local	A - AC	2	2	297	31	9,207	86	Stop Gap	$276
2019-20	18	50	Andrix St	Garfield Ave	Wilcox Ave	L - Local	A - AC	2	2	515	34	17,510	88	Stop Gap	$525
2019-20	117	376	Fulton Ave	Fernfield Dr	Markland Dr	L - Local	A - AC	2	2	1,068	31	33,108	89	Stop Gap	$993
2019-20	11	37	Alhambra Ave	Mooney Dr	End	L - Local	A - AC	2	2	437	31	22,667	90	Stop Gap	$680
2019-20	175	628	Lincoln Ave	Graves Ave	Kempton Ave	L - Local	A - AC	2	2	172	32	5,504	91	Stop Gap	$165
2019-20	160	589	Kays Ave	Town Ave	Teresa Ave	L - Local	A - AC	2	2	110	27	2,970	92	Stop Gap	$89
2019-20	97	272	El Repetto Dr	Wilcox Ave	Garfield Ave	L - Local	A - AC	2	2	521	31	16,151	93	Stop Gap	$485
2019-20	175	629	Lincoln Ave	Kempton Ave	Langley Wy	L - Local	A - AC	2	2	2,096	32	67,072	93	Stop Gap	$2,012
2019-20	66	196	Clover Dr	Iris Wy	End	L - Local	A - AC	2	2	189	31	5,859	94	Stop Gap	$176
2019-20	175	630	Lincoln Ave	Langley Wy	El Repetto Dr	L - Local	A - AC	2	2	1,502	31	46,562	94	Stop Gap	$1,397
2019-20	261	860	Sefton Ave	Mooney Dr	Graves Ave	L - Local	A - AC	2	2	474	37	17,538	95	Stop Gap	$526
												2,837,708			**$3,271,393**
2020-21	312	956	Windover Wy	Crest Vista Dr	End	L - Local	A - AC	4	2	305	31	11,165	17	AC Recon	$90,883
2020-21	279	889	Sunrise Dr	Hillvale Dr	Brightwood St	L - Local	A - AC	4	2	549	31	17,019	22	AC Overlay	$27,230
2020-21	79	234	West Crest Wy	Crest Vista Dr	End	L - Local	A - AC	4	2	791	31	26,231	22	AC Overlay	$41,970
2020-21	208	741	North Ridge Pl	Star Ridge Dr	End	L - Local	A - AC	4	2	262	27	8,784	23	AC Overlay	$14,054
2020-21	279	888	Sunrise Dr	El Repetto Dr	Hillvale Dr	L - Local	A - AC	4	2	933	31	28,923	25	AC Overlay	$46,277
2020-21	271	877	Star Ridge Dr	Highland Dr	Hillside St	L - Local	A - AC	4	2	707	31	21,917	26	AC Overlay	$35,067
2020-21	279	890	Sunrise Dr	Brightwood St	College View Dr	L - Local	A - AC	4	2	766	31	28,966	26	AC Overlay	$46,346
2020-21	314	960	Woods Ave	1st St	City Limit (South)	L - Local	A - AC	4	2	364	34	12,376	28	AC Overlay	$19,802
2020-21	61	185	Chalet Ter	Crest Vista Dr	End	L - Local	A - AC	4	2	224	27	7,758	29	AC Overlay	$12,413
2020-21	77	222	Crest Haven Wy	Crest Vista Dr	End	L - Local	A - AC	4	2	675	31	22,635	31	AC Overlay	$36,216
2020-21	296	917	Vancouver Ave	Cesar E Chavez Ave	Floral Dr	L - Local	A - AC	4	2	1,229	32	39,136	32	AC Overlay	$62,618
2020-21	15	45	Alpine Ter	Crest Vista Dr	End	L - Local	A - AC	4	2	163	27	6,111	33	AC Overlay	$9,778
2020-21	60	183	Cesar E Chavez Ave	Bleakwood Ave	End	L - Local	A - AC	4	2	653	26	16,978	33	AC Overlay	$27,165
2020-21	303	930	Wandering Dr	Dell Dr	Crest Vista Dr	L - Local	A - AC	4	2	1,290	31	41,245	33	AC Overlay	$65,992
2020-21	243	817	Ridgeside Dr	Crest Vista Dr	Ridgeside Cr	L - Local	A - AC	4	2	1,053	31	32,643	34	AC Overlay	$52,229
2020-21	304	933	Westcott Ave	Dorner Dr	End	L - Local	A - AC	4	2	546	30	16,950	34	AC Overlay	$27,120
2020-21	241	815	Ridgecrest Wy	Ridgecrest St	End	L - Local	A - AC	4	2	266	27	8,892	35	AC Overlay	$14,227
2020-21	243	819	Ridgeside Dr	Crest Wy	Wandering Dr	L - Local	A - AC	4	2	990	31	30,690	35	AC Overlay	$49,104
2020-21	177	635	Longhill Dr	Highland Dr	Hillside St	L - Local	A - AC	4	2	1,046	31	32,426	36	AC Overlay	$51,882
2020-21	250	838	Rodman Cir	Crest Vista Dr	End	L - Local	A - AC	4	2	668	34	25,432	36	AC Overlay	$40,691
2020-21	321	886	Sunnyhill Dr	Sunnyslope Dr	Hillside St	L - Local	A - AC	4	2	922	31	28,582	37	AC Overlay	$45,731
2020-21	92	259	Dover Wy	Crest Vista Dr	End	L - Local	A - AC	4	2	336	27	10,782	38	AC Overlay	$17,251
2020-21	200	704	Moonbeam Dr	Sunrise Dr	Crest Vista Dr	L - Local	A - AC	4	2	785	31	24,335	38	AC Overlay	$38,936
2020-21	84	244	Dell Dr	Wandering Dr	Glenview Tr	L - Local	A - AC	4	2	1,122	31	38,147	39	AC Overlay	$61,035
2020-21	150	557	Hillvale Dr	Dell Dr	Sunrise Dr	L - Local	A - AC	4	2	547	31	18,212	39	AC Overlay	$29,139
2020-21	240	810	Ridgecrest St	Hillside St	Vagabond Rd	L - Local	A - AC	4	2	506	37	18,722	40	AC Overlay	$29,955
2020-21	260	859	Schoolside Ave	Cesar E Chavez Ave	1st St	L - Local	A - AC	4	2	955	34	32,334	41	AC Overlay	$51,734

FY	Bran ID	Sec ID	Street Name	From	To	Func Class	Type	Zone	Lanes	L	W	Area	PCI	Maint. Type	Total $
2020-21	278	885	Sunny Slope Pl	Sunnyslope Dr	End	L - Local	A - AC	4	2	158	27	5,976	41	AC Overlay	$9,562
2020-21	317	202	College View Ln	College View Dr	End	L - Local	A - AC	4	2	125	27	4,375	42	AC Overlay	$7,000
2020-21	35	107	Bleakwood Ave	Dorner Dr	1st St	L - Local	A - AC	4	2	945	26	24,284	44	AC Overlay	$38,854
2020-21	125	464	Glenview Ter	Sunrise Dr	Dell Dr	L - Local	A - AC	4	2	516	31	15,996	44	AC Overlay	$25,594
2020-21	263	865	Shady Crest Ln	Brightwood St	End	L - Local	A - AC	4	2	369	27	11,673	44	AC Overlay	$18,677
2020-21	81	235	East Crest Wy	Ridgeside Dr	End	L - Local	A - AC	4	2	547	27	16,479	45	AC Overlay	$26,366
2020-21	240	986	Ridgecrest St	Vagabond Dr	Highland Dr	L - Local	A - AC	4	2	210	36	8,026	45	AC Overlay	$12,842
2020-21	269	874	Solar Dr	Highland Dr	Brightwood St	L - Local	A - AC	4	2	992	31	30,752	45	AC Overlay	$49,203
2020-21	165	607	Kern Ave	Floral Dr	Monterey Pass Rd	L - Local	A - AC	4	2	1,347	36	47,582	46	AC Overlay	$76,131
2020-21	303	931	Wandering Dr	Crest Vista Dr	Brightwood St	L - Local	A - AC	4	2	724	31	22,444	46	AC Overlay	$35,910
2020-21	91	255	Dorner Dr	Schoolside Ave	Westcott Ave	L - Local	A - AC	4	2	691	34	23,290	47	AC Overlay	$37,264
2020-21	150	558	Hillvale Dr	Sunrise Dr	End	L - Local	A - AC	4	2	121	31	3,751	47	AC Overlay	$6,002
2020-21	60	182	Cesar E Chavez Ave	Vancouver Ave	Westcott Ave	L - Local	A - AC	4	2	1,003	26	25,922	48	AC Overlay	$41,475
2020-21	78	230	Crest Vista Dr	Dover Wy	Alpine Tr	L - Local	A - AC	4	2	724	46	33,304	48	AC Overlay	$53,286
2020-21	294	910	Valley Vista Dr	Solar Dr	Brightwood St	L - Local	A - AC	4	2	637	31	19,747	48	AC Overlay	$31,595
2020-21	78	228	Crest Vista Dr	Rolling Hill Dr	Crest Wy	L - Local	A - AC	4	2	920	46	42,320	49	AC Overlay	$67,712
2020-21	322	887	Sunnyslope Dr	Highland Dr	Brightwood St	L - Local	A - AC	4	2	1,183	31	36,673	49	AC Overlay	$58,677
2020-21	243	818	Ridgeside Dr	Ridgeside Cr	Crest Wy	L - Local	A - AC	4	2	1,184	31	36,704	50	AC Overlay	$58,726
2020-21	296	988	Vancouver Ave	Dorner Dr	Cesar E Chavez Ave	L - Local	A - AC	4	2	200	32	7,385	50	AC Overlay	$11,816
2020-21	69	204	Collegian Ave	Cesar E Chavez Ave	1st St	L - Local	A - AC	4	2	654	27	17,658	51	AC Overlay	$28,253
2020-21	69	205	Collegian Ave	1st St	End	L - Local	A - AC	4	2	566	37	21,108	51	AC Overlay	$33,773
2020-21	78	229	Crest Vista Dr	Crest Wy	Dover Wy	L - Local	A - AC	4	2	219	46	10,074	51	AC Overlay	$16,118
2020-21	84	245	Dell Dr	Glenview Tr	Hillvale Dr	L - Local	A - AC	4	2	218	31	8,013	51	AC Overlay	$12,821
2020-21	125	465	Glenview Ter	Dell Dr	Crest Vista Dr	L - Local	A - AC	4	2	215	31	6,665	51	AC Overlay	$10,664
2020-21	179	641	Lunar Dr	Crest Vista Dr	Brightwood St	L - Local	A - AC	4	2	885	31	27,435	51	AC Overlay	$43,896
2020-21	78	227	Crest Vista Dr	Wandering Dr	Rolling Hill Dr	L - Local	A - AC	4	2	405	46	18,630	52	AC Overlay	$29,808
2020-21	294	912	Valley Vista Dr	College View Dr	Floral Dr	L - Local	A - AC	4	2	125	31	3,875	52	AC Overlay	$6,200
2020-21	91	254	Dorner Dr	Collegian Ave	1st St	L - Local	A - AC	4	2	1,157	27	32,523	53	AC Overlay	$52,037
2020-21	320	467	Grand Vista Pl	Grand Vista Wy	End	L - Local	A - AC	4	2	218	27	7,596	53	AC Overlay	$12,154
2020-21	127	468	Grand Vista Wy	Crest Vista Dr	End	L - Local	A - AC	4	2	401	27	12,537	53	AC Overlay	$20,059
2020-21	253	843	Roscommon Ave	Cesar E Chavez (Frontage)	Dorner Dr	L - Local	A - AC	4	2	368	26	9,568	53	AC Overlay	$15,309
2020-21	35	106	Bleakwood Ave	Cesar E Chavez Ave	Dorner Dr	L - Local	A - AC	4	2	255	26	6,474	54	AC Overlay	$10,358
2020-21	122	453	Gladmar St	Collegian Ave	Sherbrook Ave	L - Local	A - AC	4	2	595	34	19,960	54	AC Overlay	$31,936
2020-21	149	556	Hillside St	College View Dr	Floral Dr	L - Local	A - AC	4	2	146	47	6,862	54	AC Overlay	$10,979
2020-21	294	911	Valley Vista Dr	Brightwood St	College View Dr	L - Local	A - AC	4	2	262	31	8,122	54	AC Overlay	$12,995
2020-21	60	184	Cesar E Chavez Ave	Schoolside Ave	Collegian Ave	L - Local	A - AC	4	2	1,176	21	22,889	55	AC Overlay	$36,622
2020-21	78	232	Crest Vista Dr	Ridgeside Dr	Ridgecrest St	L - Local	A - AC	4	2	790	46	36,340	55	AC Overlay	$58,144
2020-21	1002	1007	Corporate Pl	Corporate Center Dr	End	L - Local	A - AC	4	2	710	35	24,850	56	AC Overlay	$39,760
2020-21	78	231	Crest Vista Dr	Alpine Tr	Ridgeside Dr	L - Local	A - AC	4	2	966	46	44,436	56	AC Overlay	$71,098
2020-21	242	816	Ridgeside Cir	Ridgeside Dr	End	L - Local	A - AC	4	2	91	40	4,640	59	AC Overlay	$7,424
2020-21	251	839	Rolling Hill Dr	Crest Vista Dr	Brightwood St	L - Local	A - AC	4	2	1,178	31	36,518	59	AC Overlay	$58,429
2020-21	264	866	Sherbrook Ave	1st St	Gladmar St	L - Local	A - AC	4	2	390	34	12,276	60	AC Overlay	$19,642
2020-21	280	891	Sunrise Pl	Sunrise Dr	End	L - Local	A - AC	4	2	182	27	6,624	60	AC Overlay	$10,598
2020-21	240	806	Ridgecrest St	Floral Dr	Brightwood St	L - Local	A - AC	4	2	437	37	16,169	61	AC Overlay	$25,870
2020-21	253	844	Roscommon Ave	Dorner Dr	1st St	L - Local	A - AC	4	2	910	26	23,504	61	AC Overlay	$37,606
2020-21	149	555	Hillside St	Brightwood St	College View Dr	L - Local	A - AC	4	2	255	47	11,985	62	AC Overlay	$19,176
2020-21	304	932	Westcott Ave	Cesar E Chavez Ave	Dorner Dr	L - Local	A - AC	4	2	473	26	12,298	64	AC Overlay	$19,677
2020-21	91	257	Dorner Dr	Roscommon Ave	Bleakwood Ave	L - Local	A - AC	4	2	185	32	5,920	66	AC Overlay	$9,472
2020-21	91	258	Dorner Dr	Bleakwood Ave	Vancouver Ave	L - Local	A - AC	4	2	546	32	17,472	73	Type II Slurry	$3,494
2020-21	296	916	Vancouver Ave	1st St	Dorner Dr	L - Local	A - AC	4	2	1,048	26	26,885	73	Type II Slurry	$5,377
2020-21	91	256	Dorner Dr	Westcott Ave	Roscommon Ave	L - Local	A - AC	4	2	253	32	8,096	75	Type II Slurry	$1,619
2020-21	264	867	Sherbrook Ave	1st St	End	L - Local	A - AC	4	2	365	30	13,054	79	Type II Slurry	$2,611
2020-21	69	993	Collegian Ave	Floral Ave	Cesar E Chavez Ave	L - Local	P - PCC	4	1	1,058	14	14,812	80	Type II Slurry	$2,962
2020-21	159	588	Karl Burnum Wy	Ridgeside Dr	End	L - Local	A - AC	4	2	105	27	2,835	85	Type II Slurry	$567
2020-21	78	224	Crest Vista Dr	College View Dr	Brightwood St	L - Local	A - AC	4	2	234	47	10,998	86	Type II Slurry	$2,200
2020-21	44	135	Brier Cliff Wy	Crest Vista Dr	Ridgecrest St	L - Local	A - AC	4	2	962	31	29,822	89	Stop Gap	$895
2020-21	68	198	College View Dr	Floral Dr	Crest Vista Dr	L - Local	A - AC	4	2	1,262	37	46,694	89	Stop Gap	$1,401
2020-21	68	199	College View Dr	Crest Vista Dr	Valley Vista Dr	L - Local	A - AC	4	2	1,236	37	45,732	89	Stop Gap	$1,372
2020-21	69	203	Collegian Ave	Floral Dr	Cesar E Chavez Ave	L - Local	A - AC	4	1	1,058	17	18,159	92	Stop Gap	$545
2020-21	35	105	Bleakwood Ave	Floral Dr	Cesar E Chavez Ave	L - Local	A - AC	4	2	1,274	33	41,175	93	Stop Gap	$1,235
2020-21	68	201	College View Dr	Hillside St	Ridgecrest St	L - Local	O - AC/AC	4	2	2,037	37	75,369	94	Stop Gap	$2,261

FY	Bran ID	Sec ID	Street Name	From	To	Func Class	Type	Zone	Lanes	L	W	Area	PCI	Maint. Type	Total $
2020-21	78	223	Crest Vista Dr	Floral Dr	College View Dr	L - Local	A - AC	4	2	125	47	5,875	95	Stop Gap	$176
2020-21	78	225	Crest Vista Dr	Brightwood St	Glenview Tr	L - Local	O - AC/AC	4	2	468	46	21,528	95	Stop Gap	$646
2020-21	78	226	Crest Vista Dr	Glenview Tr	Wandering Dr	L - Local	O - AC/AC	4	2	333	46	15,318	95	Stop Gap	$460
2020-21	68	200	College View Dr	Valley Vista Dr	Hillside St	L - Local	O - AC/AC	4	2	1,028	37	38,036	98	Stop Gap	$1,141
												1,931,483			**$2,501,378**
2021-22	100	285	Elizabeth Ave	Garvey Ave	Emerson Ave	L - Local	A - AC	1	2	1,383	40	55,320	24	AC Overlay	$90,725
2021-22	300	926	Villa Montes Ave	Graves Ave	End	L - Local	A - AC	1	2	1,017	31	33,237	26	AC Overlay	$54,509
2021-22	315	966	Ynez Ave	Triana St	Graves Ave	L - Local	A - AC	1	2	780	36	28,080	27	AC Overlay	$46,051
2021-22	256	852	Russell Ave	Newmark Ave	Garvey Ave	L - Local	A - AC	1	2	983	37	36,371	28	AC Overlay	$59,648
2021-22	62	190	Chandler Ave	Harding Ave	Graves Ave	L - Local	A - AC	1	2	329	36	11,844	31	AC Overlay	$19,424
2021-22	254	845	Roselyn Pl	Garfield Ave	Ramona Ave	L - Local	A - AC	1	2	819	21	17,199	31	AC Overlay	$28,206
2021-22	123	454	Gladys Ave	Garvey Ave	Emerson Ave	L - Local	A - AC	1	2	1,346	40	53,840	32	AC Overlay	$88,298
2021-22	30	94	Baltimore Ave	Emerson Ave	Hillard Ave	L - Local	A - AC	1	2	401	37	14,837	35	AC Overlay	$24,333
2021-22	30	95	Baltimore Ave	Hillard Ave	Hampton Ave	L - Local	A - AC	1	2	438	37	16,206	35	AC Overlay	$26,578
2021-22	175	623	Lincoln Ave	Hellman Ave	Emerson Ave	L - Local	A - AC	1	2	1,274	37	47,138	36	AC Overlay	$77,306
2021-22	217	762	Peach St	Alhambra Ave	End	L - Local	A - AC	1	2	547	38	20,786	37	AC Overlay	$34,089
2021-22	132	486	Graves Ave	McPherrin Ave	Grandridge Ave	L - Local	A - AC	1	2	450	30	13,500	38	AC Overlay	$22,140
2021-22	30	96	Baltimore Ave	Hampton Ave	Hellman Ave	L - Local	A - AC	1	2	400	37	14,800	39	AC Overlay	$24,272
2021-22	55	171	Cecil St	Graves Ave	Garfield Ave	L - Local	A - AC	1	2	1,241	33	40,953	39	AC Overlay	$67,163
2021-22	132	485	Graves Ave	Ynez Ave	McPherrin Ave	L - Local	A - AC	1	2	1,080	30	32,400	40	AC Overlay	$53,136
2021-22	168	612	Lamont Dr	Cecil St	End	L - Local	A - AC	1	2	608	27	18,126	40	AC Overlay	$29,727
2021-22	207	740	Nicholson Ave	Emerson Ave	Hellman Ave	L - Local	A - AC	1	2	1,274	40	50,960	40	AC Overlay	$83,574
2021-22	76	221	Craighurst Ter	Graves Ave	End	L - Local	A - AC	1	2	394	28	12,652	41	AC Overlay	$20,749
2021-22	85	246	Diane Wy	Cecil St	End	L - Local	A - AC	1	2	287	28	9,656	42	AC Overlay	$15,836
2021-22	193	679	McPherrin Ave	Graves Ave	Harding Ave	L - Local	A - AC	1	2	236	36	8,496	42	AC Overlay	$13,933
2021-22	315	967	Ynez Ave	Graves Ave	Harding Ave	L - Local	A - AC	1	2	455	37	16,835	42	AC Overlay	$27,609
2021-22	255	847	Rural Dr	Garvey Ave	Emerson Ave	L - Local	A - AC	1	2	1,383	35	48,405	44	AC Overlay	$79,384
2021-22	202	711	Moore Ave	Emerson Ave	Hellman Ave	L - Local	A - AC	1	2	1,274	40	50,960	45	AC Overlay	$83,574
2021-22	118	385	Garcelon Ave	Garfield Ave	Baltimore Ave	L - Local	A - AC	1	2	456	36	16,416	46	AC Overlay	$26,922
2021-22	153	567	Huntington Ave	Garvey Ave	Avondale Ave	L - Local	A - AC	1	2	474	36	17,064	46	AC Overlay	$27,985
2021-22	105	316	Everett Ave	Peach St	Graves Ave	L - Local	A - AC	1	2	1,059	39	41,301	47	AC Overlay	$67,734
2021-22	202	708	Moore Ave	Harding Ave	Newmark Ave	L - Local	A - AC	1	2	1,165	37	43,105	47	AC Overlay	$70,692
2021-22	193	685	McPherrin Ave	Emerson Ave	Hillard Ave	L - Local	A - AC	1	2	437	37	16,169	48	AC Overlay	$26,517
2021-22	255	846	Rural Dr	Edgley Dr	Garvey Ave	L - Local	A - AC	1	2	619	37	22,903	48	AC Overlay	$37,561
2021-22	256	851	Russell Ave	Graves Ave	Newmark Ave	L - Local	A - AC	1	2	1,638	35	57,330	48	AC Overlay	$94,021
2021-22	137	505	Hampton Ave	Baltimore Ave	Huntington Ave	L - Local	A - AC	1	2	515	36	18,540	49	AC Overlay	$30,406
2021-22	268	872	Sierra Vista Ave	Garvey Ave	Emerson Ave	L - Local	A - AC	1	2	1,383	36	57,432	49	AC Overlay	$94,188
2021-22	112	366	Florence Ave	Garvey Ave	Emerson Ave	L - Local	A - AC	1	2	1,383	40	55,320	50	AC Overlay	$90,725
2021-22	201	707	Mooney Dr	Orange Ave	City Limit	L - Local	A - AC	1	2	1,426	27	38,502	50	AC Overlay	$63,143
2021-22	215	759	Park Ave	McPherrin Ave	Ynez Ave	L - Local	A - AC	1	2	565	30	17,818	50	AC Overlay	$29,222
2021-22	261	861	Sefton Ave	Graves Ave	Newmark Ave	L - Local	A - AC	1	2	1,596	36	57,456	50	AC Overlay	$94,228
2021-22	230	777	Pomelo Ave	Graves Ave	Mooney Dr	L - Local	A - AC	1	2	218	30	6,540	51	AC Overlay	$10,726
2021-22	62	186	Chandler Ave	Hellman Ave	Emerson Ave	L - Local	A - AC	1	2	1,274	37	47,138	53	AC Overlay	$77,306
2021-22	132	484	Graves Ave	El Mercado Ave	Ynez Ave	L - Local	A - AC	1	2	942	30	28,260	53	AC Overlay	$46,346
2021-22	153	572	Huntington Ave	Hampton Ave	Hellman Ave	L - Local	A - AC	1	2	438	40	17,520	53	AC Overlay	$28,733
2021-22	193	686	McPherrin Ave	Hillard Ave	Hampton Ave	L - Local	A - AC	1	2	437	37	16,169	53	AC Overlay	$26,517
2021-22	207	738	Nicholson Ave	Newmark Ave	Garvey Ave	L - Local	A - AC	1	2	947	36	34,092	53	AC Overlay	$55,911
2021-22	153	569	Huntington Ave	Garcelon Ave	Emerson Ave	L - Local	A - AC	1	2	438	36	15,768	55	AC Overlay	$25,860
2021-22	62	189	Chandler Ave	Newmark Ave	Harding Ave	L - Local	A - AC	1	2	1,164	36	41,904	56	AC Overlay	$68,723
2021-22	183	652	Mabel Ave	Orange Ave	End	L - Local	A - AC	1	2	970	37	36,362	56	AC Overlay	$59,634
2021-22	315	968	Ynez Ave	Harding Ave	Newmark Ave	L - Local	A - AC	1	2	1,261	37	46,657	57	AC Overlay	$76,517
2021-22	137	506	Hampton Ave	Huntington Ave	McPherrin Ave	L - Local	A - AC	1	2	454	36	16,344	58	AC Overlay	$26,804
2021-22	153	568	Huntington Ave	Avondale Ave	Garcelon Ave	L - Local	A - AC	1	2	438	36	15,768	58	AC Overlay	$25,860
2021-22	153	570	Huntington Ave	Emerson Ave	Hillard Ave	L - Local	A - AC	1	2	437	40	17,480	58	AC Overlay	$28,667
2021-22	175	626	Lincoln Ave	Newmark Ave	Cecil St	L - Local	A - AC	1	2	1,066	34	34,756	58	AC Overlay	$57,000
2021-22	268	871	Sierra Vista Ave	Edgley Dr	Garvey Ave	L - Local	A - AC	1	2	655	37	24,235	59	AC Overlay	$39,745
2021-22	137	507	Hampton Ave	McPherrin Ave	Ynez Ave	L - Local	A - AC	1	2	456	36	16,416	60	AC Overlay	$26,922
2021-22	261	862	Sefton Ave	Edgley Dr	Garvey Ave	L - Local	A - AC	1	2	619	37	22,903	61	AC Overlay	$37,561
2021-22	118	386	Garcelon Ave	Baltimore Ave	Huntington Ave	L - Local	A - AC	1	2	456	36	16,416	64	AC Overlay	$26,922
2021-22	118	387	Garcelon Ave	Huntington Ave	McPherrin Ave	L - Local	A - AC	1	2	516	36	18,576	64	AC Overlay	$30,465
2021-22	193	687	McPherrin Ave	Hampton Ave	Hellman Ave	L - Local	A - AC	1	2	437	37	16,169	64	AC Overlay	$26,517

FY	Bran ID	Sec ID	Street Name	From	To	Func Class	Type	Zone	Lanes	L	W	Area	PCI	Maint. Type	Total $
2021-22	230	776	Pomelo Ave	Newmark Ave	Graves Ave	L - Local	A - AC	1	2	1,674	36	60,264	64	AC Overlay	$98,833
2021-22	1001	1001	Roselyn Wy	Roselyn Pl	End	L - Local	A - AC	1	1	294	20	5,880	64	AC Overlay	$9,643
2021-22	118	388	Garcelon Ave	McPherrin Ave	Ynez Ave	L - Local	A - AC	1	2	456	36	16,416	65	AC Overlay	$26,922
2021-22	175	627	Lincoln Ave	Cecil St	Graves Ave	L - Local	A - AC	1	2	473	34	16,082	66	AC Overlay	$26,374
2021-22	105	315	Everett Ave	Garvey Ave	Edgley Dr	L - Local	A - AC	1	2	619	36	22,284	67	AC Overlay	$36,546
2021-22	153	571	Huntington Ave	Hillard Ave	Hampton Ave	L - Local	A - AC	1	2	438	40	17,520	67	AC Overlay	$28,733
2021-22	323	980	Susan Wy	Lincoln Ave	End	L - Local	A - AC	1	2	293	36	10,548	70	Type II Slurry	$2,162
2021-22	148	549	Hilliard Ave	Baltimore Ave	Huntington Ave	L - Local	A - AC	1	2	454	36	16,344	72	Type II Slurry	$3,351
2021-22	148	551	Hilliard Ave	McPherrin Ave	Ynez Ave	L - Local	A - AC	1	2	485	36	17,460	74	Type II Slurry	$3,579
2021-22	28	87	Avondale Ave	Baltimore Ave	Huntington Ave	L - Local	A - AC	1	2	485	37	17,945	75	Type II Slurry	$3,679
2021-22	148	550	Hilliard Ave	Huntington Ave	McPherrin Ave	L - Local	A - AC	1	2	485	36	17,460	75	Type II Slurry	$3,579
2021-22	28	88	Avondale Ave	Huntington Ave	McPherrin Ave	L - Local	A - AC	1	2	454	37	16,798	76	Type II Slurry	$3,444
2021-22	28	89	Avondale Ave	McPherrin Ave	Ynez Ave	L - Local	A - AC	1	2	485	37	17,945	76	Type II Slurry	$3,679
2021-22	94	261	Edgley Dr	Nicholson Ave	Alhambra Ave	L - Local	A - AC	1	2	669	16	10,704	76	Type II Slurry	$2,194
2021-22	94	263	Edgley Dr	Sefton Ave	Rural Dr	L - Local	A - AC	1	2	333	37	12,596	81	Type II Slurry	$2,582
2021-22	94	262	Edgley Dr	Alhambra Ave	Sefton Ave	L - Local	A - AC	1	2	670	38	25,460	84	Type II Slurry	$5,219
2021-22	307	937	Whitmore St	New Ave	City Limit	L - Local	A - AC	1	2	395	32	12,640	84	Type II Slurry	$2,591
2021-22	153	566	Huntington Ave	Grandridge Ave	Harding Ave	L - Local	A - AC	1	2	441	30	13,230	87	Type II Slurry	$2,712
2021-22	315	969	Ynez Ave	Newmark Ave	Garvey Ave	L - Local	A - AC	1	2	983	37	36,149	87	Type II Slurry	$7,411
2021-22	315	970	Ynez Ave	Garvey Ave	Avondale Ave	L - Local	A - AC	1	2	474	37	17,538	87	Type II Slurry	$3,595
2021-22	193	682	McPherrin Ave	Garvey Ave	Avondale Ave	L - Local	A - AC	1	2	473	37	17,501	88	Stop Gap	$525
2021-22	202	710	Moore Ave	Garvey Ave	Emerson Ave	L - Local	A - AC	1	2	1,347	40	53,880	88	Stop Gap	$1,616
2021-22	207	739	Nicholson Ave	Garvey Ave	Emerson Ave	L - Local	A - AC	1	2	1,383	40	55,320	88	Stop Gap	$1,660
2021-22	30	91	Baltimore Ave	Garvey Ave	Avondale Ave	L - Local	A - AC	1	2	474	37	17,538	89	Stop Gap	$526
2021-22	62	187	Chandler Ave	Emerson Ave	Garvey Ave	L - Local	A - AC	1	2	1,347	37	49,839	89	Stop Gap	$1,495
2021-22	175	624	Lincoln Ave	Emerson Ave	Garvey Ave	L - Local	A - AC	1	2	1,383	37	51,171	89	Stop Gap	$1,535
2021-22	30	93	Baltimore Ave	Garcelon Ave	Emerson Ave	L - Local	A - AC	1	2	509	37	18,833	91	Stop Gap	$565
2021-22	140	516	Hathaway Ave	Hellman Ave	City Limit	L - Local	A - AC	1	2	619	37	22,903	91	Stop Gap	$687
2021-22	175	625	Lincoln Ave	Garvey Ave	Newmark Ave	L - Local	A - AC	1	2	946	29	27,434	91	Stop Gap	$823
2021-22	315	971	Ynez Ave	Avondale Ave	Emerson Ave	L - Local	A - AC	1	2	874	37	32,338	91	Stop Gap	$970
2021-22	315	973	Ynez Ave	Hillard Ave	Hellman Ave	L - Local	A - AC	1	2	874	37	32,338	91	Stop Gap	$970
2021-22	30	92	Baltimore Ave	Avondale Ave	Garcelon Ave	L - Local	A - AC	1	2	400	37	14,800	92	Stop Gap	$444
2021-22	315	972	Ynez Ave	Emerson Ave	Hillard Ave	L - Local	A - AC	1	2	437	37	16,169	92	Stop Gap	$485
2021-22	28	86	Avondale Ave	Garfield Ave	Baltimore Ave	L - Local	A - AC	1	2	454	37	16,798	94	Stop Gap	$504
2021-22	55	170	Cecil St	Lincoln Ave	Graves Ave	L - Local	A - AC	1	2	787	29	22,823	94	Stop Gap	$685
2021-22	62	188	Chandler Ave	Garvey Ave	Newmark Ave	L - Local	O - AC/AC	1	2	983	36	35,388	97	Stop Gap	$1,062
												2,467,766			**$2,917,726**
2022-23	126	466	Granada Dr	Abajo Dr	End	L - Local	A - AC	5	2	79	26	2,614	12	AC Recon	$22,559
2022-23	183	977	Mabel Ave	End AC/Begin PCC	Atlantic Blvd	L - Local	P - PCC	5	2	394	27	10,638	15	PCC Recon	$138,294
2022-23	290	904	Triana St	Fotini Pl	El Mercado Ave	L - Local	A - AC	5	2	257	32	8,224	23	AC Overlay	$13,899
2022-23	58	175	Cereza Dr	Abajo Dr	End	L - Local	A - AC	5	2	189	27	6,520	26	AC Overlay	$11,019
2022-23	145	544	Hermosa Vista St	Kingsford St	Cadiz St	L - Local	A - AC	5	2	1,382	24	33,168	26	AC Overlay	$56,054
2022-23	183	651	Mabel Ave	Marguerita Ave	End AC/Begin PCC	L - Local	A - AC	5	2	752	27	21,514	26	AC Overlay	$36,359
2022-23	176	631	Loma Verde St	El Mercado Ave	Ynez Ave	L - Local	A - AC	5	2	380	40	15,200	31	AC Overlay	$25,688
2022-23	277	884	Summit Pl	Ridgecrest St	End	L - Local	A - AC	5	2	85	40	4,400	31	AC Overlay	$7,436
2022-23	95	264	El Mercado Ave	Atlantic Blvd	Harding Ave	L - Local	A - AC	5	2	171	52	8,892	32	AC Overlay	$15,027
2022-23	198	695	Montechico Dr	Jade Tree Dr	Newmark Ave	L - Local	A - AC	5	2	853	20	17,060	32	AC Overlay	$28,831
2022-23	21	58	Arriba Dr	Sombrero Dr	Verde Vista	L - Local	A - AC	5	2	1,108	31	34,348	35	AC Overlay	$58,048
2022-23	31	97	Barnum Wy	Vagabond Rd	1614' N of Vagabond Rd	L - Local	A - AC	5	2	1,614	36	58,104	38	AC Overlay	$98,196
2022-23	49	156	Cadiz St	Kingsford St	De La Fuente St	L - Local	A - AC	5	2	394	36	14,789	38	AC Overlay	$24,993
2022-23	25	82	Atlantic Blvd (Frontage)	El Repetto Dr	End	L - Local	A - AC	5	2	514	25	12,850	40	AC Overlay	$21,717
2022-23	67	197	Colina Ter	Arriba Dr	End	L - Local	A - AC	5	2	160	27	6,196	40	AC Overlay	$10,471
2022-23	97	281	El Repetto Dr	Atlantic Blvd	Dell Dr	L - Local	A - AC	5	2	1,094	37	39,878	40	AC Overlay	$67,394
2022-23	287	900	Topacio Dr	Arriba Dr	End	L - Local	A - AC	5	2	85	28	3,595	40	AC Overlay	$6,076
2022-23	49	155	Cadiz St	Jade Tree Dr	Kingsford St	L - Local	A - AC	5	2	1,108	36	39,888	41	AC Overlay	$67,411
2022-23	2	11	Abajo Dr	Granada Dr	Cereza Dr	L - Local	A - AC	5	2	365	31	11,315	42	AC Overlay	$19,122
2022-23	233	797	Pueblo Dr	Arriba Dr	End	L - Local	A - AC	5	2	384	27	12,325	42	AC Overlay	$20,829
2022-23	315	965	Ynez Ave	Loma Verde St	Triana St	L - Local	A - AC	5	2	1,052	37	38,924	42	AC Overlay	$65,782
2022-23	21	59	Arriba Dr	Verde Vista	Copa Wy	L - Local	A - AC	5	2	632	31	19,592	43	AC Overlay	$33,110
2022-23	189	662	Marguerita Ave	Garvey Ave	Newmark Ave	L - Local	A - AC	5	2	947	27	25,569	43	AC Overlay	$43,212
2022-23	31	98	Barnum Wy	1614' N of Vagabond Rd	Ridgecrest St	L - Local	A - AC	5	2	1,614	36	58,104	44	AC Overlay	$98,196

FY	Bran ID	Sec ID	Street Name	From	To	Func Class	Type	Zone	Lanes	L	W	Area	PCI	Maint. Type	Total $
2022-23	40	115	Bonita Ter	Arriba Dr	End	L - Local	A - AC	5	2	196	27	7,249	45	AC Overlay	$12,251
2022-23	90	253	Donner Pl	Ridgecrest St	End	L - Local	A - AC	5	2	97	40	4,880	45	AC Overlay	$8,247
2022-23	19	52	Arboles St	Abajo Dr	End	L - Local	A - AC	5	2	187	27	6,601	46	AC Overlay	$11,156
2022-23	240	1010	Ridgecrest St	Ridgecrest St	CDS	L - Local	A - AC	5	1	72	67	3,905	46	AC Overlay	$6,599
2022-23	21	61	Arriba Dr	Pueblo Dr	Cereza Dr	L - Local	A - AC	5	2	1,104	31	34,224	48	AC Overlay	$57,839
2022-23	25	81	Atlantic Blvd (Frontage)	Brightwood Ave	El Repetto Dr	L - Local	A - AC	5	2	1,509	25	47,225	49	AC Overlay	$79,810
2022-23	53	162	Casitas St	Abajo Dr	End	L - Local	A - AC	5	2	408	27	14,068	49	AC Overlay	$23,775
2022-23	56	172	Centre Plaza Dr	Ramona Blvd	Turnaround	L - Local	A - AC	5	2	857	29	24,693	50	AC Overlay	$41,731
2022-23	2	10	Abajo Dr	Vagabond Rd	Granada Dr	L - Local	A - AC	5	2	2,554	31	79,174	51	AC Overlay	$133,804
2022-23	289	902	Triana Pl	Ynez Ave	El Mercado Ave	L - Local	A - AC	5	2	522	32	16,704	52	AC Overlay	$28,230
2022-23	315	964	Ynez Ave	Cadiz St	Loma Verde St	L - Local	A - AC	5	2	842	37	31,154	52	AC Overlay	$52,650
2022-23	293	908	Vagabond Rd	Ridgecrest St	Monterey Pass Rd	L - Local	A - AC	5	2	1,361	31	42,191	53	AC Overlay	$71,303
2022-23	27	84	Avion Dr	Sombrero Dr	Campo St	L - Local	A - AC	5	2	693	31	21,357	54	AC Overlay	$36,093
2022-23	52	161	Campo St	Avion Dr	End	L - Local	A - AC	5	2	189	27	6,655	54	AC Overlay	$11,247
2022-23	83	240	De La Fuente St	Harding Ave	El Portal Pl	L - Local	A - AC	5	2	721	28	20,188	54	AC Overlay	$34,118
2022-23	315	963	Ynez Ave	Sevilla St	Cadiz St	L - Local	A - AC	5	2	815	36	29,340	54	AC Overlay	$49,585
2022-23	95	265	El Mercado Ave	Harding Ave	Graves Ave	L - Local	A - AC	5	2	328	52	17,056	55	AC Overlay	$28,825
2022-23	99	284	Elevado Ter	Arriba Dr	End	L - Local	A - AC	5	2	163	27	6,250	55	AC Overlay	$10,563
2022-23	113	369	Fotini Pl	Triana St	Triana Pl	L - Local	A - AC	5	2	421	47	19,787	55	AC Overlay	$33,440
2022-23	290	903	Triana St	Ynez Ave	Fotini Pl	L - Local	A - AC	5	2	430	32	13,760	55	AC Overlay	$23,254
2022-23	27	85	Avion Dr	Campo St	Verde Vista	L - Local	A - AC	5	2	545	31	16,709	56	AC Overlay	$28,238
2022-23	49	158	Cadiz St	Atlantic Blvd	Ynez Ave	L - Local	A - AC	5	2	390	36	14,040	56	AC Overlay	$23,728
2022-23	83	241	De La Fuente St	El Portal Pl	Cadiz St	L - Local	A - AC	5	2	860	28	24,080	56	AC Overlay	$40,695
2022-23	206	724	Newmark Ave	Electric Ave	Montechico Dr	L - Local	A - AC	5	2	1,245	21	28,899	56	AC Overlay	$48,839
2022-23	267	870	Sierra Alta Wy	Cerco Alta Dr	End	L - Local	A - AC	5	2	275	27	9,382	56	AC Overlay	$15,856
2022-23	106	317	Feliz St	Verde Vista Dr	End	L - Local	A - AC	5	2	212	27	8,276	57	AC Overlay	$13,986
2022-23	21	60	Arriba Dr	Copa Wy	Pueblo Dr	L - Local	A - AC	5	2	1,310	31	40,610	58	AC Overlay	$68,631
2022-23	78	233	Crest Vista Dr	Ridgecrest St	Jade Tree Dr	L - Local	A - AC	5	2	580	47	27,260	59	AC Overlay	$46,069
2022-23	240	811	Ridgecrest St	Highland Dr	Donner Pl	L - Local	A - AC	5	2	932	37	32,235	59	AC Overlay	$54,477
2022-23	262	864	Sevilla St	Atlantic Blvd	Ynez Ave	L - Local	A - AC	5	2	305	37	11,285	59	AC Overlay	$19,072
2022-23	13	41	Aliso St	Avion Dr	End	L - Local	A - AC	5	2	210	27	7,222	60	AC Overlay	$12,205
2022-23	199	700	Monterey Pass Rd	Fremont Ave	Newmark Ave	L - Local	A - AC	5	4	455	60	27,300	60	AC Overlay	$46,137
2022-23	64	193	Cipriano Pl	Triana St	End	L - Local	A - AC	5	2	557	29	19,300	61	AC Overlay	$32,617
2022-23	95	267	El Mercado Ave	Triana Pl	Cadiz St	L - Local	A - AC	5	2	1,023	52	53,196	62	AC Overlay	$89,901
2022-23	240	813	Ridgecrest St	Brier Cliff Wy	Barnum Wy	L - Local	A - AC	5	2	2,140	37	79,180	62	AC Overlay	$133,814
2022-23	95	266	El Mercado Ave	Graves Ave	Triana Pl	L - Local	A - AC	5	2	927	52	48,204	63	AC Overlay	$81,465
2022-23	138	509	Harding Ave	De La Fuente St	Atlantic Blvd	L - Local	A - AC	5	2	363	36	13,068	63	AC Overlay	$22,085
2022-23	199	701	Monterey Pass Rd	Newmark Ave	Mabel Ave	L - Local	A - AC	5	4	286	60	17,160	63	AC Overlay	$29,000
2022-23	240	812	Ridgecrest St	Donner Pl	Brier Cliff Wy	L - Local	A - AC	5	2	141	37	5,217	63	AC Overlay	$8,817
2022-23	270	875	Sombrero Dr	Casuda Canyon Dr	Arriba Dr	L - Local	A - AC	5	2	1,317	31	40,703	63	AC Overlay	$68,788
2022-23	270	876	Sombrero Dr	Arriba Dr	End	L - Local	A - AC	5	2	542	31	17,675	63	AC Overlay	$29,871
2022-23	199	645	Monterey Pass Rd	Mabel Ave	Pavement Change 185' N/Mabel Ave	L - Local	A - AC	5	2	185	41	7,585	64	AC Overlay	$12,819
2022-23	7	25	Adobe Pl	Loma Verde St	Atlantic Blvd	L - Local	A - AC	5	2	512	32	16,384	65	AC Overlay	$27,689
2022-23	82	238	Davidson Dr	Monterey Pass Rd	Corporate Center Dr	L - Local	A - AC	5	2	1,103	60	66,180	65	AC Overlay	$111,844
2022-23	96	271	El Portal Pl	Atlantic Blvd	El Mercado Ave	L - Local	A - AC	5	1	397	26	10,322	65	AC Overlay	$17,444
2022-23	157	585	Jade Tree Dr	Cadiz St	Montechico Dr	L - Local	A - AC	5	2	995	34	33,830	65	AC Overlay	$57,173
2022-23	203	712	Nachi Wy	Crest Vista Dr	End	L - Local	A - AC	5	2	175	34	7,660	66	AC Overlay	$12,945
2022-23	71	208	Copa Wy	Arriba Dr	End	L - Local	A - AC	5	2	99	28	4,547	67	AC Overlay	$7,684
2022-23	199	1005	Monterey Pass Rd	Garvey Ave	Monterey Pass Rd	L - Local	A - AC	5	1	732	30	21,960	67	AC Overlay	$37,112
2022-23	315	961	Ynez Ave	Adobe Pl	El Repetto Dr	L - Local	A - AC	5	2	934	32	29,888	69	Type II Slurry	$6,276
2022-23	96	268	El Portal Pl	El Mercado Ave	Atlantic Blvd	L - Local	A - AC	5	1	384	26	10,560	70	Type II Slurry	$2,218
2022-23	96	269	El Portal Pl	Atlantic Blvd	De La Fuente St	L - Local	A - AC	5	1	434	26	11,876	71	Type II Slurry	$2,494
2022-23	138	508	Harding Ave	Kingsford St	De La Fuente St	L - Local	A - AC	5	2	305	36	10,980	72	Type II Slurry	$2,306
2022-23	96	270	El Portal Pl	De La Fuente St	Kingsford St	L - Local	A - AC	5	1	434	26	11,284	75	Type II Slurry	$2,370
2022-23	240	814	Ridgecrest St	Barnum Wy	Crest Vista Dr	L - Local	A - AC	5	2	294	37	10,878	76	Type II Slurry	$2,284
2022-23	293	909	Vagabond Rd	Monterey Pass Rd	Abajo Dr	L - Local	A - AC	5	2	597	31	18,507	76	Type II Slurry	$3,886
2022-23	51	160	Campanita Ct	Garvey Ave	End	L - Local	A - AC	5	2	305	34	12,678	80	Type II Slurry	$2,662
2022-23	138	510	Harding Ave	Atlantic Blvd	El Mercado Ave	L - Local	A - AC	5	3	182	46	8,372	80	Type II Slurry	$1,758
2022-23	83	243	De La Fuente St	Sevilla St	Holladay Wy	L - Local	A - AC	5	2	641	37	23,717	82	Type II Slurry	$4,981
2022-23	1000	1000	Pat Carroll Wy	Casuda Canyon Dr	Casuda Canyon Dr	L - Local	A - AC	5	1	1,575	16	54,000	89	Type II Slurry	$11,340
2022-23	183	649	Mabel Ave	Monterey Pass Rd	Fremont Ave	L - Local	A - AC	5	2	546	27	14,742	90	Stop Gap	$442

FY	Bran ID	Sec ID	Street Name	From	To	Func Class	Type	Zone	Lanes	L	W	Area	PCI	Maint. Type	Total $
2022-23	262	863	Sevilla St	De La Fuente St	Atlantic Blvd	L - Local	A - AC	5	2	473	33	15,609	90	Stop Gap	$468
2022-23	283	896	Tedford Wy	Williams St	End	L - Local	A - AC	5	2	182	28	6,806	90	Stop Gap	$204
2022-23	308	938	Whitney Pl	Williams St	End	L - Local	A - AC	5	2	182	28	6,806	90	Stop Gap	$204
2022-23	43	134	Branham St	Williams St	Newmark Ave	L - Local	A - AC	5	2	1,219	31	37,789	91	Stop Gap	$1,134
2022-23	167	611	Knoll Dr	Fremont Ave	Electric Ave	L - Local	A - AC	5	2	955	17	16,235	93	Stop Gap	$487
2022-23	205	721	Newlee St	Electric Ave	Mabel Ave	L - Local	A - AC	5	2	419	27	11,313	93	Stop Gap	$339
2022-23	206	723	Newmark Ave	Fremont Ave	Electric Ave	L - Local	A - AC	5	2	788	27	21,276	93	Stop Gap	$638
2022-23	183	650	Mabel Ave	Fremont Ave	Electric Ave	L - Local	A - AC	5	2	789	27	21,303	94	Stop Gap	$639
2022-23	206	722	Newmark Ave	Monterey Pass Rd	Fremont Ave	L - Local	A - AC	5	2	723	27	19,521	94	Stop Gap	$586
2022-23	310	953	Williams St	Branham St	Tedford Wy	L - Local	A - AC	5	2	782	28	21,896	94	Stop Gap	$657
2022-23	43	133	Branham St	Electric Ave	Williams St	L - Local	A - AC	5	2	127	31	3,937	95	Stop Gap	$118
2022-23	98	179	Electric Ave	Garvey Ave	Knoll Dr	L - Local	A - AC	5	2	328	27	8,856	95	Stop Gap	$266
2022-23	98	282	Electric Ave	Knoll Dr	Mabel Ave	L - Local	A - AC	5	2	548	27	14,796	95	Stop Gap	$444
2022-23	98	283	Electric Ave	Mabel Ave	Branham St	L - Local	A - AC	5	2	546	27	14,742	95	Stop Gap	$442
2022-23	115	372	Fremont Ave	Monterey Pass Rd	Mabel Ave	L - Local	A - AC	5	2	360	27	9,720	95	Stop Gap	$292
2022-23	115	373	Fremont Ave	Mabel Ave	Newmark Ave	L - Local	A - AC	5	2	255	27	6,885	95	Stop Gap	$207
2022-23	199	703	Monterey Pass Rd	Garvey Ave	Monterey Pass Rd	L - Local	A - AC	5	2	42	30	1,260	95	Stop Gap	$38
2022-23	206	725	Newmark Ave	Montechico Dr	Kingsford St	L - Local	A - AC	5	2	116	54	6,264	95	Stop Gap	$188
2022-23	283	895	Tedford Wy	Branham St	Williams St	L - Local	A - AC	5	2	255	31	7,905	95	Stop Gap	$237
2022-23	310	954	Williams St	Tedford Wy	End	L - Local	A - AC	5	2	360	28	11,790	95	Stop Gap	$354
2022-23	83	239	De La Fuente St	Newmark Ave	Harding Ave	L - Local	A - AC	5	2	1,291	20	25,820	97	Stop Gap	$775
2022-23	71	207	Copa Wy	Casuda Canyon Dr	Arriba Dr	L - Local	O - AC/AC	5	2	1,032	31	31,992	99	Stop Gap	$960
												2,199,640			**$2,995,937**
2023-24	136	503	Hammel St	Bradshawe Ave	Gerhart Ave	L - Local	A - AC	3	2	970	30	29,100	34	AC Overlay	$50,634
2023-24	46	151	Brockwell Ave	Elmgate St	Grandridge Ave	L - Local	A - AC	3	2	809	28	22,652	35	AC Overlay	$39,414
2023-24	136	501	Hammel St	Ferdinand Ave	Findlay Ave	L - Local	A - AC	3	2	1,182	28	33,096	35	AC Overlay	$57,587
2023-24	18	49	Andrix St	Grandridge Ave	Findlay Ave	L - Local	A - AC	3	2	1,363	28	38,164	36	AC Overlay	$66,405
2023-24	234	798	Punta Wy	Grandridge Ave	End	L - Local	A - AC	3	2	349	28	11,482	36	AC Overlay	$19,979
2023-24	107	319	Ferdinand Ave	Hammel St	Riggin St	L - Local	A - AC	3	2	328	36	11,808	39	AC Overlay	$20,546
2023-24	244	982	Riggin St	End of AC/Begin PCC	Findlay Ave	L - Local	P - PCC	3	2	63	53	3,339	39	AC Overlay	$5,810
2023-24	107	323	Ferdinand Ave	Fernfield Dr	Pomona Blvd	L - Local	A - AC	3	2	291	35	10,045	41	AC Overlay	$17,478
2023-24	14	42	Almora St	Grandridge Ave	Elmgate St	L - Local	A - AC	3	2	1,212	34	41,208	42	AC Overlay	$71,702
2023-24	107	318	Ferdinand Ave	Floral Dr	Hammel St	L - Local	A - AC	3	2	255	36	9,180	42	AC Overlay	$15,973
2023-24	110	983	Findlay Ave	End of AC/Begin PCC	Riggin St	L - Local	P - PCC	3	2	70	34	2,380	42	AC Overlay	$4,141
2023-24	108	329	Fernfield Dr	Via Norte Ave	Ferdinand Ave	L - Local	A - AC	3	2	577	34	19,414	44	AC Overlay	$33,780
2023-24	108	331	Fernfield Dr	Isabella Ave	Garfield Ave	L - Local	A - AC	3	2	303	36	10,908	44	AC Overlay	$18,980
2023-24	324	978	Garfield Pl	Elmgate St	End	L - Local	A - AC	3	2	922	49	45,178	44	AC Overlay	$78,610
2023-24	155	583	Isabella Ave	Fernfield Dr	Pomona Blvd	L - Local	A - AC	3	2	293	37	10,693	45	AC Overlay	$18,606
2023-24	193	688	McPherrin Ave	El Repetto Dr	End	L - Local	A - AC	3	2	375	32	12,660	45	AC Overlay	$22,028
2023-24	63	191	Cielito Ave	Grandridge Ave	Bradshawe Ave	L - Local	A - AC	3	2	467	27	12,609	46	AC Overlay	$21,940
2023-24	319	324	Fernbank Ave	Doncrest St	Elmgate St	L - Local	A - AC	3	2	1,034	28	28,952	46	AC Overlay	$50,376
2023-24	155	578	Isabella Ave	Cliffhill Dr	Elmgate St	L - Local	A - AC	3	2	477	34	16,218	46	AC Overlay	$28,219
2023-24	244	981	Riggin St	Findlay Ave	End of PCC/Begin AC	L - Local	P - PCC	3	2	50	53	2,650	46	AC Overlay	$4,611
2023-24	107	322	Ferdinand Ave	Gleason St	Fernfield Dr	L - Local	A - AC	3	2	255	35	8,925	47	AC Overlay	$15,530
2023-24	108	326	Fernfield Dr	Sadler Ave	Gerhart Ave	L - Local	A - AC	3	2	879	36	31,644	48	AC Overlay	$55,061
2023-24	136	502	Hammel St	Hendricks Ave	Bradshawe Ave	L - Local	A - AC	3	2	545	30	16,350	48	AC Overlay	$28,449
2023-24	41	124	Bradshawe Ave	Almora St	Arlight St	L - Local	A - AC	3	2	509	34	17,306	49	AC Overlay	$30,112
2023-24	63	192	Cielito Ave	Bradshawe Ave	Mira Valle St	L - Local	A - AC	3	2	309	27	9,598	49	AC Overlay	$16,701
2023-24	65	194	Cliffhill Dr	Isabella Ave	Isabella Ave	L - Local	A - AC	3	2	1,467	24	35,208	49	AC Overlay	$61,262
2023-24	107	321	Ferdinand Ave	Markland Dr	Gleason St	L - Local	A - AC	3	2	255	35	8,925	49	AC Overlay	$15,530
2023-24	89	252	Doncrest St	Fernbank Ave	Elmgate St	L - Local	A - AC	3	2	1,329	28	39,722	50	AC Overlay	$69,116
2023-24	110	984	Findlay Ave	Riggin St	End of PCC/Being AC	L - Local	P - PCC	3	2	64	34	2,176	50	AC Overlay	$3,786
2023-24	324	979	Garfield Pl	Garfield Ave	Garfield Pl	L - Local	A - AC	3	2	179	20	3,580	50	AC Overlay	$6,229
2023-24	46	150	Brockwell Ave	Doncrest St	Elmgate St	L - Local	A - AC	3	2	723	28	20,244	51	AC Overlay	$35,225
2023-24	108	328	Fernfield Dr	Bradshawe Ave	Hendricks Ave	L - Local	A - AC	3	2	515	34	17,374	51	AC Overlay	$30,231
2023-24	266	869	Sherwood Cir	Hammel St	End	L - Local	A - AC	3	2	184	22	7,818	51	AC Overlay	$13,603
2023-24	107	320	Ferdinand Ave	Riggin St	Markland Dr	L - Local	A - AC	3	2	291	35	10,045	52	AC Overlay	$17,478
2023-24	111	353	Floral Dr	Bradshawe Ave	Hendricks Ave	L - Local	A - AC	3	2	545	38	20,710	52	AC Overlay	$36,035
2023-24	143	538	Hendricks Ave	Almora St	Arlight St	L - Local	A - AC	3	2	511	33	16,863	53	AC Overlay	$29,342
2023-24	299	924	Via Norte Ave	Markland Dr	Fernfield Dr	L - Local	A - AC	3	2	546	34	18,564	53	AC Overlay	$32,301
2023-24	41	125	Bradshawe Ave	Arlight St	Floral Dr	L - Local	A - AC	3	2	291	34	9,894	54	AC Overlay	$17,216

FY	Bran ID	Sec ID	Street Name	From	To	Func Class	Type	Zone	Lanes	L	W	Area	PCI	Maint. Type	Total $
2023-24	111	356	Floral Dr	Ferdinand Ave	Graylock Ave	L - Local	A - AC	3	2	672	37	24,864	55	AC Overlay	$43,263
2023-24	18	48	Andrix St	Bradshawe Ave	Hendricks Ave	L - Local	A - AC	3	2	545	30	16,350	56	AC Overlay	$28,449
2023-24	319	325	Fernbank Ave	Elmgate St	Isabella Ave	L - Local	A - AC	3	2	802	28	22,456	56	AC Overlay	$39,073
2023-24	155	577	Isabella Ave	El Repetto Dr	Cliffhill Dr	L - Local	A - AC	3	2	1,386	32	44,352	57	AC Overlay	$77,172
2023-24	176	633	Loma Verde St	El Repetto Dr	Pluma Wy	L - Local	A - AC	3	2	798	33	26,334	57	AC Overlay	$45,821
2023-24	193	678	McPherrin Ave	Grandridge Ave	End	L - Local	A - AC	3	2	927	28	30,408	57	AC Overlay	$52,910
2023-24	14	43	Almora St	Elmgate St	Hendricks Ave	L - Local	A - AC	3	2	365	34	12,410	58	AC Overlay	$21,593
2023-24	108	327	Fernfield Dr	Gerhart Ave	Bradshawe Ave	L - Local	A - AC	3	2	1,000	34	33,864	58	AC Overlay	$58,923
2023-24	143	542	Hendricks Ave	Markland Dr	Pomona Blvd	L - Local	A - AC	3	2	877	34	29,818	58	AC Overlay	$51,883
2023-24	41	131	Bradshawe Ave	Fernfield Dr	Pomona Blvd	L - Local	A - AC	3	2	293	34	9,962	59	AC Overlay	$17,334
2023-24	124	458	Gleason St	Isabella Ave	Ferdinand Ave	L - Local	A - AC	3	2	879	37	32,301	59	AC Overlay	$56,204
2023-24	129	476	Grandridge Ave	El Repetto Dr	Cielito Ave	L - Local	A - AC	3	2	1,108	37	40,996	59	AC Overlay	$71,333
2023-24	190	663	Markland Dr	Hillview Ave	Gerhart Ave	L - Local	A - AC	3	2	657	36	23,436	59	AC Overlay	$40,779
2023-24	41	123	Bradshawe Ave	McPherrin Ave	Almora St	L - Local	A - AC	3	2	262	34	8,908	60	AC Overlay	$15,500
2023-24	41	126	Bradshawe Ave	Floral Dr	Hammel St	L - Local	A - AC	3	2	255	34	8,670	60	AC Overlay	$15,086
2023-24	111	354	Floral Dr	Hendricks Ave	Findlay Ave	L - Local	A - AC	3	2	303	38	11,514	60	AC Overlay	$20,034
2023-24	124	459	Gleason St	Ferdinand Ave	Via Norte Ave	L - Local	A - AC	3	2	576	34	19,448	60	AC Overlay	$33,840
2023-24	197	694	Mira Valle St	El Repetto Dr	Cielito Ave	L - Local	A - AC	3	2	559	32	19,143	60	AC Overlay	$33,309
2023-24	41	120	Bradshawe Ave	El Repetto Dr	Cielito Ave	L - Local	A - AC	3	2	625	33	20,025	61	AC Overlay	$34,844
2023-24	111	352	Floral Dr	Bradshawe Ave	End	L - Local	A - AC	3	2	658	38	25,004	61	AC Overlay	$43,507
2023-24	124	462	Gleason St	Gerhart Ave	Sadler Ave	L - Local	A - AC	3	2	818	36	29,232	61	AC Overlay	$50,864
2023-24	143	541	Hendricks Ave	Riggin St	Markland Dr	L - Local	A - AC	3	2	255	34	8,670	61	AC Overlay	$15,086
2023-24	155	579	Isabella Ave	Elmgate St	Floral Dr	L - Local	A - AC	3	2	1,116	34	37,944	61	AC Overlay	$66,023
2023-24	190	664	Markland Dr	Gerhart Ave	Bradshawe Ave	L - Local	A - AC	3	2	1,000	34	33,864	61	AC Overlay	$58,923
2023-24	41	127	Bradshawe Ave	Hammel St	Riggin St	L - Local	A - AC	3	2	291	34	9,894	62	AC Overlay	$17,216
2023-24	41	129	Bradshawe Ave	Markland Dr	Gleason St	L - Local	A - AC	3	2	291	34	9,894	62	AC Overlay	$17,216
2023-24	41	121	Bradshawe Ave	Cielito Ave	Brightwood St	L - Local	A - AC	3	2	284	27	7,668	63	AC Overlay	$13,342
2023-24	41	128	Bradshawe Ave	Riggin St	Markland Dr	L - Local	A - AC	3	2	255	34	8,670	63	AC Overlay	$15,086
2023-24	88	250	Divine Dr	Bradshawe Ave	Floral Dr	L - Local	A - AC	3	2	552	30	16,560	63	AC Overlay	$28,814
2023-24	108	330	Fernfield Dr	Ferdinand Ave	Isabella Ave	L - Local	A - AC	3	2	910	37	33,226	63	AC Overlay	$57,813
2023-24	227	773	Pluma Wy	Loma Verde St	End	L - Local	A - AC	3	2	115	28	4,476	63	AC Overlay	$7,788
2023-24	299	925	Via Norte Ave	Fernfield Dr	Pomona Blvd	L - Local	A - AC	3	2	293	34	9,826	63	AC Overlay	$17,097
2023-24	316	974	Zaring St	Gleason St	Sadler Ave	L - Local	A - AC	3	2	257	36	9,036	63	AC Overlay	$15,723
2023-24	89	251	Doncrest St	Isabella Ave	Fernbank Ave	L - Local	A - AC	3	2	424	28	11,872	64	AC Overlay	$20,657
2023-24	133	495	Graylock Ave	Doncrest St	Elmgate St	L - Local	A - AC	3	2	845	28	23,660	64	AC Overlay	$41,168
2023-24	155	582	Isabella Ave	Gleason St	Fernfield Dr	L - Local	A - AC	3	2	257	37	9,509	64	AC Overlay	$16,546
2023-24	190	666	Markland Dr	Findlay Ave	Ferdinand Ave	L - Local	A - AC	3	2	1,182	35	40,040	64	AC Overlay	$69,670
2023-24	190	667	Markland Dr	Ferdinand Ave	Isabella Ave	L - Local	A - AC	3	2	849	37	31,191	64	AC Overlay	$54,272
2023-24	41	130	Bradshawe Ave	Gleason St	Fernfield Dr	L - Local	A - AC	3	2	293	34	9,962	65	AC Overlay	$17,334
2023-24	130	482	Grandridge Pl	Grandridge Ave	Bradshawe Ave	L - Local	A - AC	3	2	556	32	19,047	65	AC Overlay	$33,142
2023-24	136	500	Hammel St	Isabella Ave	Ferdinand Ave	L - Local	A - AC	3	2	818	37	30,266	65	AC Overlay	$52,663
2023-24	193	676	McPherrin Ave	Bradshawe Ave	Brightwood St	L - Local	A - AC	3	2	1,337	33	44,121	65	AC Overlay	$76,771
2023-24	14	44	Almora St	Hendricks Ave	Bradshawe Ave	L - Local	A - AC	3	2	515	34	17,510	66	AC Overlay	$30,467
2023-24	20	57	Arlight St	Brockwell Ave	Findlay Ave	L - Local	A - AC	3	2	1,454	28	40,712	66	AC Overlay	$70,839
2023-24	133	496	Graylock Ave	Elmgate St	Floral Dr	L - Local	A - AC	3	2	946	28	26,488	67	AC Overlay	$46,089
2023-24	111	355	Floral Dr	Findlay Ave	Ferdinand Ave	L - Local	A - AC	3	2	1,182	34	40,188	69	AC Overlay	$69,927
2023-24	190	665	Markland Dr	Bradshawe Ave	Hendricks Ave	L - Local	A - AC	3	2	545	34	18,394	69	AC Overlay	$32,006
2023-24	124	461	Gleason St	Bradshawe Ave	Gerhart Ave	L - Local	A - AC	3	2	970	34	32,980	70	Type II Slurry	$7,091
2023-24	129	478	Grandridge Ave	McPherrin Ave	Elmgate St	L - Local	A - AC	3	2	768	38	29,184	70	Type II Slurry	$6,275
2023-24	143	540	Hendricks Ave	Floral Dr	Riggin St	L - Local	A - AC	3	2	546	33	18,018	70	Type II Slurry	$3,874
2023-24	216	761	Pavo Real Ave	McPherrin Ave	End	L - Local	A - AC	3	2	125	28	3,500	70	Type II Slurry	$753
2023-24	129	481	Grandridge Ave	Brockwell Ave	Floral Dr	L - Local	A - AC	3	2	303	37	11,211	71	Type II Slurry	$2,410
2023-24	41	122	Bradshawe Ave	Brightwood St	McPherrin Ave	L - Local	A - AC	3	2	1,119	27	30,213	72	Type II Slurry	$6,496
2023-24	111	358	Floral Dr	Isabella Ave	Garfield Ave	L - Local	A - AC	3	2	353	34	12,002	72	Type II Slurry	$2,580
2023-24	176	634	Loma Verde St	Pluma Wy	Brightwood St	L - Local	A - AC	3	2	421	33	13,893	72	Type II Slurry	$2,987
2023-24	129	479	Grandridge Ave	Elmgate St	Andrix St	L - Local	A - AC	3	2	552	37	20,424	73	Type II Slurry	$4,391
2023-24	20	53	Arlight St	Bradshawe Ave	Hendricks Ave	L - Local	A - AC	3	2	545	30	16,350	74	Type II Slurry	$3,515
2023-24	129	477	Grandridge Ave	Cielito Ave	McPherrin Ave	L - Local	A - AC	3	2	184	38	6,992	74	Type II Slurry	$1,503
2023-24	129	480	Grandridge Ave	Andrix St	Brockwell Ave	L - Local	A - AC	3	2	270	37	9,990	74	Type II Slurry	$2,148
2023-24	124	460	Gleason St	Hendricks Ave	Bradshawe Ave	L - Local	A - AC	3	2	576	34	19,448	75	Type II Slurry	$4,181
2023-24	193	677	McPherrin Ave	Brightwood St	Grandridge Ave	L - Local	A - AC	3	2	514	33	16,962	75	Type II Slurry	$3,647

FY	Bran ID	Sec ID	Street Name	From	To	Func Class	Type	Zone	Lanes	L	W	Area	PCI	Maint. Type	Total $
2023-24	121	451	Gerhart Ave	Gleason St	Fernfield Dr	L - Local	A - AC	3	2	291	49	14,259	76	Type II Slurry	$3,066
2023-24	143	539	Hendricks Ave	Arlight St	Floral Dr	L - Local	A - AC	3	2	291	33	9,603	76	Type II Slurry	$2,065
2023-24	155	580	Isabella Ave	Floral Dr	Riggin St	L - Local	A - AC	3	2	596	37	22,052	77	Type II Slurry	$4,741
2023-24	228	774	Poco Wy	El Repetto Dr	End	L - Local	A - AC	3	2	219	28	7,842	77	Type II Slurry	$1,686
2023-24	121	450	Gerhart Ave	Markland Dr	Gleason St	L - Local	A - AC	3	2	293	49	14,357	79	Type II Slurry	$3,087
2023-24	143	537	Hendricks Ave	McPherrin Ave	Almora St	L - Local	A - AC	3	2	255	33	8,415	79	Type II Slurry	$1,809
2023-24	216	760	Pavo Real Ave	El Repetto Dr	Grandridge Ave	L - Local	A - AC	3	2	343	31	10,633	79	Type II Slurry	$2,286
2023-24	111	357	Floral Dr	Graylock Ave	Isabella Ave	L - Local	A - AC	3	2	245	37	9,065	80	Type II Slurry	$1,949
2023-24	121	452	Gerhart Ave	Fernfield Dr	Pomona Blvd	L - Local	A - AC	3	2	329	49	16,121	81	Type II Slurry	$3,466
2023-24	155	581	Isabella Ave	Riggin St	Gleason St	L - Local	A - AC	3	2	622	37	23,014	81	Type II Slurry	$4,948
2023-24	224	770	Piedra Wy	El Repetto Dr	End	L - Local	A - AC	3	2	291	28	9,858	82	Type II Slurry	$2,119
2023-24	151	559	Hillview Ave	Riggin St	Sadler Ave	L - Local	A - AC	3	2	275	36	9,900	83	Type II Slurry	$2,129
2023-24	222	767	Pelon Wy	Isabella Ave	End	L - Local	A - AC	3	2	791	31	26,231	84	Type II Slurry	$5,640
2023-24	257	855	Sadler Ave	Gleason St	Fernfield Dr	L - Local	A - AC	3	2	297	36	10,692	84	Type II Slurry	$2,299
2023-24	121	449	Gerhart Ave	Riggin St	Markland Dr	L - Local	A - AC	3	2	257	49	12,299	85	Type II Slurry	$2,644
2023-24	97	273	El Repetto Dr	Garfield Ave	Isabella Ave	L - Local	A - AC	3	2	988	37	36,556	89	Type II Slurry	$7,860
2023-24	121	448	Gerhart Ave	Hammel St	Riggin St	L - Local	A - AC	3	2	291	36	10,476	90	Stop Gap	$314
2023-24	124	463	Gleason St	Sadler Ave	Hillview Ave	L - Local	A - AC	3	2	151	36	5,220	90	Stop Gap	$157
2023-24	45	138	Brightwood St	Bradshawe Ave	Atlantic Blvd	L - Local	A - AC	3	2	1,256	33	41,448	91	Stop Gap	$1,243
2023-24	151	560	Hillview Ave	Sadler Ave	Zaring St	L - Local	A - AC	3	2	352	36	12,672	91	Stop Gap	$380
2023-24	151	561	Hillview Ave	Zaring St	Fernfield Dr	L - Local	A - AC	3	2	633	36	22,788	91	Stop Gap	$684
2023-24	316	976	Zaring St	Hillview Ave	End	L - Local	A - AC	3	2	188	36	6,768	91	Stop Gap	$203
2023-24	257	854	Sadler Ave	Zaring St	Gleason St	L - Local	A - AC	3	2	192	36	6,912	92	Stop Gap	$207
2023-24	45	136	Brightwood St	Grandridge Ave	McPherrin Ave	L - Local	A - AC	3	2	616	37	22,792	93	Stop Gap	$684
2023-24	45	137	Brightwood St	McPherrin Ave	Bradshawe Ave	L - Local	A - AC	3	2	283	37	10,471	93	Stop Gap	$314
2023-24	257	853	Sadler Ave	Hillview Ave	Zaring St	L - Local	A - AC	3	2	244	36	8,784	93	Stop Gap	$264
2023-24	316	975	Zaring St	Sadler Ave	Hillview Ave	L - Local	A - AC	3	2	163	36	5,868	93	Stop Gap	$176
												2,345,128			**$3,081,695**

This Page Intentionally Left Blank

Bran ID	Sec ID	Street Name	From	To	Func Class	Type	Lanes	L	W	Area	Insp Date	PCI
	Arterials / Collectors											
1	1	1st St	Atlantic Blvd	Collegian Ave	C - Collector	A - AC	4	331	60	19,500	12/7/18	39
1	2	1st St	Collegian Ave	Dorner Dr	C - Collector	A - AC	2	521	54	28,134	11/27/18	34
1	3	1st St	Dorner Dr	Sherbrook Ave	C - Collector	A - AC	2	702	53	37,206	11/27/18	38
1	4	1st St	Sherbrook Ave	Roscommon Ave	C - Collector	A - AC	2	490	53	25,970	11/27/18	35
1	5	1st St	Roscommon Ave	Woods Ave	C - Collector	A - AC	2	485	53	25,705	11/27/18	36
1	6	1st St	Woods Ave	City Limits (West)	C - Collector	A - AC	2	364	53	19,292	11/27/18	21
2	7	Abajo Dr	Garvey Ave	Verde Vista	C - Collector	A - AC	2	2,245	37	83,065	11/6/18	37
2	8	Abajo Dr	Verde Vista	Arboles St	C - Collector	A - AC	2	257	37	9,509	11/6/18	95
2	9	Abajo Dr	Arboles St	Vagabond Rd	C - Collector	A - AC	2	490	37	18,130	11/6/18	87
5	14	Ackley St	Fulton Ave	Buchanan Pl	C - Collector	A - AC	2	341	31	10,571	11/13/18	56
5	15	Ackley St	Buchanan Pl	Pierce Pl	C - Collector	A - AC	2	293	31	9,083	11/13/18	45
5	16	Ackley St	Pierce Pl	Fillmore Dr	C - Collector	A - AC	2	449	31	13,919	11/13/18	50
5	17	Ackley St	Fillmore Dr	Orange Ave	C - Collector	A - AC	2	905	31	28,055	11/13/18	57
5	18	Ackley St	Orange Ave	Palm Ave	C - Collector	A - AC	2	288	31	8,928	11/12/18	62
5	19	Ackley St	Palm Ave	Ash Dr	C - Collector	A - AC	2	801	37	29,637	11/12/18	70
5	20	Ackley St	Ash Dr	Hollyoak Dr	C - Collector	A - AC	2	242	37	8,954	11/12/18	81
5	21	Ackley St	Hollyoak Dr	Alisar Ave	C - Collector	A - AC	2	303	37	11,211	11/12/18	78
5	22	Ackley St	Alisar Ave	Arroyo Dr	C - Collector	A - AC	2	1,244	32	39,616	11/9/18	76
11	31	Alhambra Ave	Hellman Ave	Emerson Ave	C - Collector	O - AC/AC	2	1,310	47	61,570	10/31/18	90
11	32	Alhambra Ave	Emerson Ave	Garvey Ave	C - Collector	A - AC	2	1,383	47	65,001	10/31/18	42
11	33	Alhambra Ave	Garvey Ave	Edgley Dr	C - Collector	A - AC	2	619	47	29,093	11/7/18	49
11	34	Alhambra Ave	Edgley Dr	Newmark Ave	C - Collector	A - AC	2	328	47	15,416	11/7/18	53
11	35	Alhambra Ave	Newmark Ave	Peach St	C - Collector	A - AC	2	547	47	25,709	11/7/18	83
11	36	Alhambra Ave	Peach St	Graves Ave	C - Collector	A - AC	2	1,093	47	51,371	11/7/18	75
24	1003	Atlantic Blvd	SR60	South City Limits	A - Arterial	A - AC	2	659	34	22,406	12/4/18	95
24	1004	Atlantic Blvd	South City Limits	SR60	A - Arterial	A - AC	2	666	34	22,644	12/4/18	95
24	66	Atlantic Blvd	1st St	SR-60	A - Arterial	A - AC	3	715	34	24,310	12/4/18	93
24	67	Atlantic Blvd	SR-60	1st St	A - Arterial	A - AC	2	702	34	23,868	12/4/18	95
24	68	Atlantic Blvd	Cesar E Chavez Ave	1st St	A - Arterial	A - AC	5	629	72	42,848	12/4/18	92
24	69	Atlantic Blvd	Floral Dr	Cesar E Chavez Ave	A - Arterial	A - AC	6	1,096	76	80,416	11/9/18	69
24	70	Atlantic Blvd	Brightwood St	Floral Dr	A - Arterial	A - AC	6	1,206	76	87,516	11/9/18	61
24	71	Atlantic Blvd	Adobe Pl	Brightwood St	A - Arterial	A - AC	4	482	66	31,062	11/16/18	92
24	72	Atlantic Blvd	El Repetto Dr	Adobe Pl	A - Arterial	A - AC	4	1,047	66	68,352	11/16/18	92
24	73	Atlantic Blvd	Sevilla St	El Repetto Dr	A - Arterial	A - AC	4	880	66	58,080	11/16/18	91
24	74	Atlantic Blvd	Cadiz St	Sevilla St	A - Arterial	A - AC	4	1,170	66	77,220	11/16/18	90
24	75	Atlantic Blvd	El Portal Pl	Cadiz St	A - Arterial	A - AC	4	1,055	66	69,630	11/16/18	82
24	76	Atlantic Blvd	Harding Ave	El Portal St	A - Arterial	A - AC	4	880	66	58,080	11/16/18	83
24	77	Atlantic Blvd	Newmark Ave	Harding Ave	A - Arterial	A - AC	4	1,259	66	84,094	11/2/18	73
24	78	Atlantic Blvd	Garvey Ave	Newmark Ave	A - Arterial	A - AC	4	1,062	66	70,092	11/2/18	94
24	79	Atlantic Blvd	Garvey Ave	Emerson Ave	A - Arterial	A - AC	4	1,310	68	89,580	11/1/18	89
24	80	Atlantic Blvd	Emerson Ave	Hellman Ave	A - Arterial	A - AC	4	1,274	68	84,132	11/1/18	88
26	83	Atlas Ave	Potrero Grande Dr	Saturn St	C - Collector	A - AC	2	768	52	39,936	11/12/18	63
45	139	Brightwood St	Atlantic Blvd	Sunrise Dr	C - Collector	A - AC	2	564	47	26,508	11/9/18	93
45	140	Brightwood St	Sunrise Dr	Crest Vista Dr	C - Collector	A - AC	2	957	47	44,979	11/9/18	93
45	141	Brightwood St	Crest Vista Dr	Shady Crest Ln	C - Collector	A - AC	2	239	47	11,233	11/27/18	93
45	142	Brightwood St	Shady Crest Ln	Rolling Hill Dr	C - Collector	A - AC	2	806	47	37,882	11/27/18	89
45	143	Brightwood St	Rolling Hill Dr	Valley Vista Dr	C - Collector	A - AC	2	212	47	9,964	11/27/18	85
45	144	Brightwood St	Valley Vista Dr	Hillside Dr	C - Collector	A - AC	2	1,075	47	50,525	11/27/18	73
49	157	Cadiz St	De La Fuente St	Atlantic Blvd	C - Collector	A - AC	2	485	36	17,460	11/2/18	37
54	163	Casuda Canyon Dr	Garvey Ave	Sombrero Dr	C - Collector	A - AC	2	801	47	37,647	11/5/18	89
54	164	Casuda Canyon Dr	Sombrero Dr	Verde Vista	C - Collector	A - AC	2	343	47	16,121	11/5/18	92
54	165	Casuda Canyon Dr	Verde Vista	Barranca Dr	C - Collector	A - AC	2	770	47	36,190	11/5/18	93
54	166	Casuda Canyon Dr	Barranca Dr	Alzado St	C - Collector	A - AC	2	965	47	45,355	11/5/18	92
54	167	Casuda Canyon Dr	Alzado St	Ladera St	C - Collector	A - AC	2	812	47	38,164	11/5/18	91
54	168	Casuda Canyon Dr	Ladera St	Caliente St	C - Collector	A - AC	2	607	47	28,529	11/5/18	91
54	169	Casuda Canyon Dr	Caliente St	Corporate Center Dr	C - Collector	A - AC	2	587	47	26,821	11/5/18	92
59	176	Cesar E Chavez Ave	Atlantic Blvd	Collegian Ave	A - Arterial	A - AC	2	313	20	7,510	11/8/18	92

Bran ID	Sec ID	Street Name	From	To	Func Class	Type	Lanes	L	W	Area	Insp Date	PCI
59	177	Cesar E Chavez Ave	Collegian Ave	Atlantic Blvd	A - Arterial	A - AC	2	313	20	8,010	11/8/18	91
59	178	Cesar E Chavez Ave	Collegian Ave	Schoolside Ave	A - Arterial	A - AC	2	1,241	26	28,585	12/7/18	46
59	180	Cesar E Chavez Ave	Schoolside Ave	Bleakwood Ave	A - Arterial	A - AC	2	1,322	26	36,115	12/7/18	39
59	181	Cesar E Chavez Ave	Bleakwood Ave	City Limit (West)	A - Arterial	A - AC	2	636	26	15,875	12/7/18	25
59	990	Cesar E Chavez Ave	City Limit (West)	Bleakwood Ave	A - Arterial	A - AC	2	636	26	16,850	12/7/18	38
59	991	Cesar E Chavez Ave	Bleakwood Ave	Schoolside Ave	A - Arterial	A - AC	2	1,322	26	33,975	12/7/18	52
59	992	Cesar E Chavez Ave	Schoolside Ave	Collegian Ave	A - Arterial	A - AC	2	1,241	26	29,480	12/7/18	58
72	209	Coral View St	Garfield Ave	Wilcox Ave	C - Collector	A - AC	2	335	32	10,720	11/14/18	84
72	210	Coral View St	Wilcox Ave	Kempton Ave	C - Collector	A - AC	2	682	31	21,142	11/14/18	62
72	211	Coral View St	Kempton Ave	Lupine Ave	C - Collector	A - AC	2	380	31	11,780	11/14/18	71
72	212	Coral View St	Lupine Ave	Mancha Wy	C - Collector	A - AC	2	994	31	30,814	11/14/18	73
72	213	Coral View St	Mancha Wy	Fulton Ave	C - Collector	A - AC	2	866	31	26,846	11/14/18	67
73	215	Corporate Center Dr	Floral Dr	Davidson Dr	C - Collector	A - AC	4	1,983	60	118,980	12/4/18	24
73	216	Corporate Center Dr	Davidson Dr	Casuda Canyon Dr	C - Collector	A - AC	4	2,724	60	163,440	11/16/18	33
73	217	Corporate Center Dr	Casuda Canyon Dr	Ramona Blvd	C - Collector	A - AC	4	1,556	61	93,191	11/5/18	71
97	274	El Repetto Dr	Isabella Ave	Grandridge Ave	C - Collector	A - AC	2	600	37	22,200	11/16/18	87
97	275	El Repetto Dr	Grandridge Ave	Poco Wy	C - Collector	A - AC	2	341	37	12,617	11/16/18	82
97	276	El Repetto Dr	Poco Wy	Bradshawe Ave	C - Collector	A - AC	2	813	37	30,081	11/16/18	89
97	277	El Repetto Dr	Bradshawe Ave	Mira Valle St	C - Collector	A - AC	2	224	37	8,288	11/16/18	93
97	278	El Repetto Dr	Mira Valle St	Loma Verde St	C - Collector	A - AC	2	466	37	17,242	11/16/18	80
97	279	El Repetto Dr	Loma Verde St	Ynez Ave	C - Collector	A - AC	2	212	37	7,844	11/16/18	95
97	280	El Repetto Dr	Ynez Ave	Atlantic Blvd	C - Collector	A - AC	2	335	37	12,395	11/16/18	95
101	287	Elmgate St	Almora St	Grandridge Ave	C - Collector	A - AC	2	1,191	34	40,416	11/15/18	55
101	288	Elmgate St	Grandridge Ave	Brockwell Ave	C - Collector	A - AC	2	454	34	15,436	11/15/18	73
101	289	Elmgate St	Brockwell Ave	Graylock Ave	C - Collector	A - AC	2	242	34	8,228	11/15/18	75
101	290	Elmgate St	Graylock Ave	Fernbank Ave	C - Collector	A - AC	2	215	34	7,310	11/15/18	77
101	291	Elmgate St	Fernbank Ave	Isabella Ave	C - Collector	A - AC	2	333	34	10,914	11/15/18	75
101	292	Elmgate St	Isabella Ave	Garfield Ave	C - Collector	A - AC	2	333	34	10,812	11/15/18	65
103	295	Emerson Ave	City Limits	Atlantic Blvd	C - Collector	A - AC	2	273	40	10,920	11/1/18	87
103	296	Emerson Ave	Atlantic Blvd	Chandler Ave	C - Collector	A - AC	2	606	37	22,422	11/1/18	94
103	297	Emerson Ave	Chandler Ave	Moore Ave	C - Collector	A - AC	2	485	37	17,945	11/1/18	92
103	298	Emerson Ave	Moore Ave	Ynez Ave	C - Collector	A - AC	2	394	37	14,578	11/1/18	94
103	299	Emerson Ave	Ynez Ave	McPherrin Ave	C - Collector	A - AC	2	485	38	18,430	11/1/18	94
103	300	Emerson Ave	McPherrin Ave	Huntington Ave	C - Collector	A - AC	2	485	36	17,460	11/1/18	69
103	301	Emerson Ave	Huntington Ave	Baltimore Ave	C - Collector	A - AC	2	486	36	17,496	11/1/18	70
103	302	Emerson Ave	Baltimore Ave	Garfield Ave	C - Collector	A - AC	2	454	36	16,344	11/1/18	69
103	303	Emerson Ave	Garfield Ave	Lincoln Ave	C - Collector	A - AC	2	636	37	23,532	10/31/18	50
103	304	Emerson Ave	Lincoln Ave	Nicholson Ave	C - Collector	A - AC	2	606	37	22,422	10/31/18	49
103	305	Emerson Ave	Nicholson Ave	Alhambra Ave	C - Collector	A - AC	2	606	37	22,422	10/31/18	58
103	306	Emerson Ave	Alhambra Ave	Sierra Vista Ave	C - Collector	O - AC/AC	2	424	37	15,688	10/31/18	97
103	307	Emerson Ave	Sierra Vista Ave	Rural Dr	C - Collector	O - AC/AC	2	394	37	14,578	10/31/18	98
103	308	Emerson Ave	Rural Dr	Orange Ave	C - Collector	O - AC/AC	2	333	37	12,321	10/31/18	94
103	309	Emerson Ave	Orange Ave	Gladys Ave	C - Collector	O - AC/AC	2	333	37	12,321	10/31/18	98
103	310	Emerson Ave	Gladys Ave	Florence Ave	C - Collector	O - AC/AC	2	363	37	13,431	10/31/18	98
103	311	Emerson Ave	Florence Ave	Elizabeth Ave	C - Collector	O - AC/AC	2	394	37	14,578	10/31/18	97
103	312	Emerson Ave	Elizabeth Ave	New Ave	C - Collector	O - AC/AC	2	363	37	13,431	10/31/18	97
103	313	Emerson Ave	New Ave	City Limit	C - Collector	A - AC	2	235	37	8,695	10/31/18	70
110	338	Findlay Ave	Almora St	Arlight St	C - Collector	A - AC	2	547	34	18,598	11/15/18	77
110	339	Findlay Ave	Arlight St	Floral Dr	C - Collector	A - AC	2	291	34	9,894	11/15/18	78
110	340	Findlay Ave	Floral Dr	Riggin St	C - Collector	A - AC	2	476	34	13,974	11/15/18	74
110	341	Findlay Ave	Riggin St	Pomona Blvd	C - Collector	A - AC	2	1,064	36	35,243	11/15/18	73
111	1011	Floral Dr	End PCC/Begin AC	Pavement Change 290' E/Monterey Pass Rd	C - Collector	A - AC	2	170	21	3,570	12/6/18	76
111	1012	Floral Dr	Monterey Pass Rd	Kern Ave	C - Collector	A - AC	1	160	14	2,240	12/6/18	59
111	1013	Floral Dr	Monterey Pass Rd	Kern Ave	C - Collector	P - PCC	1	150	12	1,800	12/6/18	56
111	1014	Floral Dr	Kern Ave	Corporate Center Dr	C - Collector	A - AC	1	1,301	5	12,020	12/6/18	39
111	1015	Floral Dr	Corporate Center Dr	End AC 260' W/ Corporate Center Dr	C - Collector	A - AC	1	257	21	5,965	12/6/18	47
111	1016	Floral Dr	Ford Blvd	Corporate Center Dr	C - Collector	P - PCC	2	638	32	17,937	12/6/18	65
111	1017	Floral Dr	Corporate Center Dr	Kern Ave	C - Collector	P - PCC	2	1,301	32	38,800	12/6/18	73

Bran ID	Sec ID	Street Name	From	To	Func Class	Type	Lanes	L	W	Area	Insp Date	PCI
111	101B	Floral Dr	Kern Ave	Monterey Pass Rd	C - Collector	P - PCC	2	200	32	6,734	12/6/18	68
111	342	Floral Dr	Monterey Pass Rd	End PCC/Begin AC	C - Collector	P - PCC	2	103	21	2,163	12/6/18	76
111	343	Floral Dr	End AC/Begin PCC	Monterey Pass Rd	C - Collector	P - PCC	2	297	30	8,370	12/6/18	80
111	344	Floral Dr	Pavement Change 290' E/Monterey Pass Rd	Ridgecrest St	C - Collector	A - AC	2	135	21	3,000	12/3/18	91
111	345	Floral Dr	Ridgecrest St	End AC/Begin PCC	C - Collector	A - AC	2	127	24	3,048	12/3/18	86
111	346	Floral Dr	Ridgecrest St	Vancouver Ave	C - Collector	A - AC	2	1,117	32	36,632	11/27/18	85
111	347	Floral Dr	Vancouver Ave	Hillside St	C - Collector	A - AC	2	927	33	30,591	11/27/18	85
111	348	Floral Dr	Hillside St	Valley Vista Dr	C - Collector	A - AC	2	1,012	33	33,396	11/27/18	82
111	349	Floral Dr	Valley Vista Dr	Crest Vista Dr	C - Collector	A - AC	2	1,236	33	40,788	11/27/18	85
111	350	Floral Dr	Crest Vista Dr	Collegian Ave	C - Collector	A - AC	2	1,121	33	36,993	11/27/18	83
111	351	Floral Dr	Collegian Ave	Atlantic Blvd	C - Collector	A - AC	2	319	48	15,312	12/7/18	75
111	362	Floral Dr	Monterey Pass Rd	Kern Ave	C - Collector	P - PCC	2	200	8	1,600	12/6/18	68
111	363	Floral Dr	Kern Ave	Corporate Center Dr	C - Collector	P - PCC	2	1,303	26	33,878	12/6/18	61
111	364	Floral Dr	Corporate Center Dr	Ford Blvd	C - Collector	P - PCC	2	638	31	16,000	12/6/18	63
111	365	Floral Dr	Ford Blvd	I-710 Fwy	C - Collector	P - PCC	2	212	36	7,632	12/6/18	67
115	371	Fremont Ave	Garvey Ave	Monterey Pass Rd	A - Arterial	A - AC	4	488	50	24,400	11/5/18	86
117	378	Fulton Ave	Riggin St	Heather Dr	C - Collector	A - AC	2	448	32	14,336	11/9/18	85
117	379	Fulton Ave	Heather Dr	Iris Wy	C - Collector	A - AC	2	1,063	32	34,016	11/9/18	64
117	380	Fulton Ave	Iris Wy	Ackley St	C - Collector	A - AC	2	826	32	26,432	11/9/18	59
117	381	Fulton Ave	Ackley St	Keller St	C - Collector	A - AC	2	1,241	32	39,712	11/9/18	50
117	382	Fulton Ave	Keller St	Kempton Ave (S)	C - Collector	A - AC	2	911	32	29,152	11/9/18	70
119	389	Garfield Ave	Pomona Blvd	Riggin St	A - Arterial	A - AC	4	1,171	66	77,286	11/9/18	94
119	390	Garfield Ave	Riggin St	Floral Dr	A - Arterial	A - AC	4	410	66	27,060	11/9/18	94
119	391	Garfield Ave	Floral Dr	Andrix St	A - Arterial	A - AC	4	796	66	52,536	11/9/18	90
119	392	Garfield Ave	Andrix St	Elmgate St	A - Arterial	A - AC	4	438	66	28,908	11/9/18	93
119	393	Garfield Ave	Elmgate St	Coral View St	A - Arterial	A - AC	4	1,255	66	82,830	11/9/18	93
119	394	Garfield Ave	Coral View St	El Repetto Dr	A - Arterial	A - AC	4	1,038	66	68,508	11/9/18	91
119	395	Garfield Ave	El Repetto Dr	Roca Wy	A - Arterial	A - AC	4	801	66	52,866	11/14/18	55
119	396	Garfield Ave	Roca Wy	Maronde Wy	A - Arterial	A - AC	4	747	66	49,302	11/14/18	61
119	397	Garfield Ave	Maronde Wy	Cecil St	A - Arterial	A - AC	4	782	66	51,612	11/14/18	58
119	398	Garfield Ave	Cecil St	Grandridge Ave	A - Arterial	A - AC	4	692	66	45,672	11/14/18	59
119	399	Garfield Ave	Grandridge Ave	Newmark Ave	A - Arterial	A - AC	4	1,930	66	127,380	11/1/18	89
119	400	Garfield Ave	Newmark Ave	Garvey Ave	A - Arterial	A - AC	4	984	56	54,544	11/1/18	92
119	401	Garfield Ave	Garvey Ave	Avondale Ave	A - Arterial	A - AC	4	474	60	28,440	10/31/18	92
119	402	Garfield Ave	Avondale Ave	Emerson Ave	A - Arterial	A - AC	4	910	66	58,960	10/31/18	91
119	403	Garfield Ave	Emerson Ave	Hillard Ave	A - Arterial	A - AC	4	437	61	25,257	10/31/18	90
119	404	Garfield Ave	Hillard Ave	Hellman Ave	A - Arterial	A - AC	4	838	61	48,318	10/31/18	90
120	154	Garvey Ave	Chandler Ave	Moore Ave	A - Arterial	A - AC	2	485	37	17,945	11/2/18	84
120	237	Garvey Ave	Baltimore Ave	Huntington Ave	A - Arterial	A - AC	2	481	37	17,797	11/2/18	89
120	249	Garvey Ave	Florence Ave	Elizabeth Ave	A - Arterial	A - AC	2	377	30	19,890	11/2/18	88
120	368	Garvey Ave	Elizabeth Ave	Florence Ave	A - Arterial	A - AC	2	376	31	11,656	11/2/18	91
120	405	Garvey Ave	Daquine Ave	New Ave	A - Arterial	A - AC	2	363	71	25,773	11/2/18	90
120	406	Garvey Ave	New Ave	Elizabeth Ave	A - Arterial	A - AC	2	363	31	11,253	11/2/18	89
120	407	Garvey Ave	Elizabeth Ave	New Ave	A - Arterial	A - AC	2	363	30	14,085	11/2/18	88
120	408	Garvey Ave	Florence Ave	Gladys Ave	A - Arterial	A - AC	2	379	31	11,749	11/2/18	91
120	409	Garvey Ave	Gladys Ave	Florence Ave	A - Arterial	A - AC	2	384	30	20,100	11/2/18	89
120	410	Garvey Ave	Gladys Ave	Orange Ave	A - Arterial	A - AC	2	277	31	8,587	11/2/18	90
120	411	Garvey Ave	Orange Ave	Gladys Ave	A - Arterial	A - AC	2	277	30	11,850	11/2/18	90
120	412	Garvey Ave	Orange Ave	Rural Dr	A - Arterial	A - AC	2	333	31	10,323	11/2/18	90
120	413	Garvey Ave	Rural Dr	Orange Ave	A - Arterial	A - AC	2	333	30	14,250	11/2/18	90
120	414	Garvey Ave	Rural Dr	Sierra Vista Ave	A - Arterial	A - AC	2	382	31	12,842	11/2/18	90
120	415	Garvey Ave	Sierra Vista Ave	Rural Dr	A - Arterial	A - AC	2	380	28	11,670	11/2/18	91
120	416	Garvey Ave	Sierra Vista Ave	Alhambra Ave	A - Arterial	A - AC	2	424	31	14,544	11/2/18	90
120	417	Garvey Ave	Alhambra Ave	Sierra Vista Ave	A - Arterial	A - AC	2	435	28	11,620	11/2/18	88
120	418	Garvey Ave	Alhambra Ave	Nicholson Ave	A - Arterial	A - AC	2	606	29	18,244	11/2/18	90
120	419	Garvey Ave	Nicholson Ave	Alhambra Ave	A - Arterial	A - AC	2	606	28	17,378	11/2/18	90
120	420	Garvey Ave	Nicholson Ave	Lincoln Ave	A - Arterial	A - AC	2	603	31	21,543	11/2/18	90
120	421	Garvey Ave	Lincoln Ave	Nicholson Ave	A - Arterial	A - AC	2	611	28	16,268	11/2/18	90

Bran ID	Sec ID	Street Name	From	To	Func Class	Type	Lanes	L	W	Area	Insp Date	PCI
120	422	Garvey Ave	Lincoln Ave	Garfield Ave	A - Arterial	A - AC	2	610	29	18,710	11/2/18	90
120	423	Garvey Ave	Garfield Ave	Lincoln Ave	A - Arterial	A - AC	2	609	28	16,212	11/2/18	87
120	424	Garvey Ave	Garfield Ave	Baltimore Ave	A - Arterial	A - AC	2	454	29	13,166	11/2/18	88
120	425	Garvey Ave	Baltimore Ave	Garfield Ave	A - Arterial	A - AC	2	454	28	14,872	11/2/18	90
120	426	Garvey Ave	Huntington Ave	Baltimore Ave	A - Arterial	A - AC	2	481	37	17,797	11/2/18	87
120	427	Garvey Ave	Huntington Ave	McPherrin Ave	A - Arterial	A - AC	2	471	31	15,609	11/2/18	90
120	428	Garvey Ave	McPherrin Ave	Huntington Ave	A - Arterial	A - AC	2	477	28	14,700	11/2/18	89
120	429	Garvey Ave	McPherrin Ave	Ynez Ave	A - Arterial	A - AC	2	454	31	14,074	11/2/18	90
120	430	Garvey Ave	Ynez Ave	McPherrin Ave	A - Arterial	A - AC	2	454	28	12,712	11/2/18	91
120	431	Garvey Ave	Ynez Ave	Moore Ave	A - Arterial	A - AC	2	424	30	13,644	11/2/18	90
120	432	Garvey Ave	Moore Ave	Ynez Ave	A - Arterial	A - AC	2	424	28	13,104	11/2/18	89
120	433	Garvey Ave	Moore Ave	Chandler Ave	A - Arterial	A - AC	2	485	37	17,945	11/2/18	90
120	434	Garvey Ave	Chandler Ave	Atlantic Blvd	A - Arterial	A - AC	2	607	30	18,210	11/2/18	87
120	435	Garvey Ave	Atlantic Blvd	Chandler Ave	A - Arterial	A - AC	2	607	28	18,730	11/2/18	87
120	436	Garvey Ave	Atlantic Blvd	Marguerita Ave	A - Arterial	A - AC	2	1,093	25	36,015	11/5/18	83
120	437	Garvey Ave	Marguerita Ave	Atlantic Blvd	A - Arterial	A - AC	2	1,093	30	36,640	11/5/18	84
120	438	Garvey Ave	Marguerita Ave	Electric Ave	A - Arterial	A - AC	2	395	25	11,513	11/5/18	86
120	439	Garvey Ave	Electric Ave	Marguerita Ave	A - Arterial	A - AC	2	395	30	12,550	11/5/18	90
120	440	Garvey Ave	Electric Ave	Pavement Change (Hitchcock Dr)	A - Arterial	A - AC	2	436	30	16,608	11/5/18	87
120	441	Garvey Ave	Pavement Change (Hitchcock Dr)	Electric Ave	A - Arterial	A - AC	2	438	32	18,529	11/5/18	85
120	442	Garvey Ave	Abajo Dr	Campanita Ct	A - Arterial	O - AC/AC	2	1,853	30	55,014	11/5/18	95
120	443	Garvey Ave	Campanita Ct	Abajo Dr	A - Arterial	O - AC/AC	2	1,843	30	56,370	11/5/18	95
120	444	Garvey Ave	Pavement Change (Hitchcock Dr)	Abajo Dr	A - Arterial	O - AC/AC	2	1,815	30	57,978	11/5/18	88
120	445	Garvey Ave	Abajo Dr	Pavement Change (Hitchcock Dr)	A - Arterial	O - AC/AC	2	1,840	32	63,393	11/5/18	95
120	446	Garvey Ave	Campanita Ct	Casuda Canyon Dr	A - Arterial	O - AC/AC	2	464	31	16,484	11/5/18	96
120	447	Garvey Ave	Casuda Canyon Dr	Campanita Ct	A - Arterial	O - AC/AC	2	486	31	14,466	11/5/18	96
129	470	Grandridge Ave	Garfield Ave	Huntington Ave	C - Collector	A - AC	2	151	42	6,342	11/8/18	85
129	471	Grandridge Ave	Huntington Ave	Bradshawe Ave	C - Collector	A - AC	2	388	37	14,356	11/8/18	81
129	472	Grandridge Ave	Bradshawe Ave	Isabella Tr	C - Collector	A - AC	2	1,074	37	39,738	11/8/18	82
129	473	Grandridge Ave	Isabella Tr	Roca Wy	C - Collector	A - AC	2	690	37	25,530	11/8/18	81
129	474	Grandridge Ave	Roca Wy	Punta Wy	C - Collector	A - AC	2	1,465	37	54,205	11/8/18	83
129	475	Grandridge Ave	Punta Wy	El Repetto Dr	C - Collector	A - AC	2	394	37	14,578	11/8/18	81
132	487	Graves Ave	Garfield Ave	Craighurst Tr	C - Collector	O - AC/AC	2	300	37	11,100	11/8/18	97
132	488	Graves Ave	Craighurst Tr	Cecil St	C - Collector	O - AC/AC	2	475	36	17,100	11/8/18	97
132	489	Graves Ave	Cecil St	Russell Ave	C - Collector	O - AC/AC	2	1,060	36	38,160	11/8/18	97
132	490	Graves Ave	Russell Ave	Everett Ave	C - Collector	O - AC/AC	2	334	36	12,024	11/8/18	97
132	491	Graves Ave	Everett Ave	Sefton Ave	C - Collector	O - AC/AC	2	1,181	36	42,516	11/8/18	96
132	492	Graves Ave	Sefton Ave	Orange Ave	C - Collector	O - AC/AC	2	666	36	23,976	11/8/18	96
132	493	Graves Ave	Orange Ave	Pomelo Ave	C - Collector	O - AC/AC	2	637	36	22,932	11/8/18	97
132	494	Graves Ave	Pomelo Ave	New Ave	C - Collector	O - AC/AC	2	698	36	25,128	11/8/18	96
138	511	Harding Ave	El Mercado Ave	Chandler Ave	C - Collector	A - AC	2	648	37	23,976	12/4/18	69
138	512	Harding Ave	Chandler Ave	Ynez Ave	C - Collector	A - AC	2	666	37	24,642	12/4/18	63
138	513	Harding Ave	Ynez Ave	McPherrin Ave	C - Collector	A - AC	2	727	37	26,899	12/4/18	51
138	514	Harding Ave	McPherrin Ave	Ramona Ave	C - Collector	A - AC	2	636	37	23,532	11/30/18	51
142	504	Hellman Ave	PCC 50' E/Orange Ave	PCC 50' W/Orange Ave	C - Collector	A - AC	2	116	37	4,292	12/7/18	47
142	521	Hellman Ave	City Limit (E)	New Ave	C - Collector	A - AC	2	222	36	7,992	11/7/18	96
142	522	Hellman Ave	New Ave	AC 50' E/Orange Ave	C - Collector	P - PCC	2	1,363	36	49,068	12/6/18	26
142	523	Hellman Ave	AC 50' W/Orange Ave	Rural Dr	C - Collector	P - PCC	2	264	36	9,504	12/6/18	54
142	524	Hellman Ave	Rural Dr	Sierra Vista Ave	C - Collector	P - PCC	2	394	31	12,214	12/6/18	51
142	525	Hellman Ave	Sierra Vista Ave	Alhambra Ave	C - Collector	P - PCC	2	396	31	12,276	12/6/18	52
142	526	Hellman Ave	Alhambra Ave	Nicholson Ave	C - Collector	P - PCC	2	604	31	18,724	12/6/18	38
142	527	Hellman Ave	Nicholson Ave	Lincoln Ave	C - Collector	P - PCC	2	607	31	18,817	12/6/18	44
142	528	Hellman Ave	Lincoln Ave	End PCC/ Begin AC	C - Collector	P - PCC	2	470	32	17,570	12/6/18	34
142	529	Hellman Ave	End AC / Begin PCC	Baltimore Ave	C - Collector	P - PCC	2	305	18	5,490	12/12/18	30
142	530	Hellman Ave	Baltimore Ave	Huntington Ave	C - Collector	P - PCC	2	487	31	15,097	12/6/18	41
142	531	Hellman Ave	Huntington Ave	McPherrin Ave	C - Collector	P - PCC	2	485	31	15,035	12/6/18	48
142	532	Hellman Ave	McPherrin Ave	Ynez Ave	C - Collector	P - PCC	2	454	31	14,074	12/6/18	36
142	533	Hellman Ave	Ynez Ave	Moore Ave	C - Collector	P - PCC	2	456	31	14,136	12/6/18	36

Bran ID	Sec ID	Street Name	From	To	Func Class	Type	Lanes	L	W	Area	Insp Date	PCI
142	534	Hellman Ave	Moore Ave	Chandler Ave	C - Collector	P - PCC	2	424	31	13,144	12/6/18	43
142	535	Hellman Ave	Chandler Ave	9th St	C - Collector	P - PCC	2	252	36	9,072	12/12/18	28
142	536	Hellman Ave	Atlantic Blvd	Hathaway Ave	C - Collector	A - AC	2	394	33	13,002	11/2/18	38
142	985	Hellman Ave	9th St	Atlantic Blvd	C - Collector	A - AC	2	387	33	15,270	12/7/18	94
142	989	Hellman Ave	End PCC / Begin AC	Garfield Ave	C - Collector	A - AC	2	145	32	4,675	12/7/18	65
142	994	Hellman Ave	200' W/ Garfield Ave	Baltimore Ave	C - Collector	A - AC	1	250	16	3,897	12/7/18	43
142	995	Hellman Ave	Garfield Ave	200' W/ Garfield Ave	C - Collector	A - AC	1	160	34	4,970	12/7/18	56
190	668	Markland Dr	Riggin Ave	Wilcox Ave	C - Collector	A - AC	2	1,540	30	47,580	11/13/18	58
190	669	Markland Dr	Wilcox Ave	Bluffdale St (E)	C - Collector	A - AC	2	924	30	27,600	11/13/18	56
190	670	Markland Dr	Bluffdale St (E)	Fulton Ave	C - Collector	A - AC	2	560	30	16,800	11/13/18	50
190	671	Markland Dr	Fulton Ave	Fernfield Dr	C - Collector	A - AC	2	564	30	16,920	11/13/18	52
190	672	Markland Dr	Fernfield Dr	Potrero Grande Dr	C - Collector	A - AC	2	441	30	12,870	11/13/18	61
190	673	Markland Dr	Potrero Grande Dr	Freeway Ramp	C - Collector	A - AC	4	442	48	21,216	11/13/18	75
193	680	McPherrin Ave	Harding Ave	Newmark Ave	C - Collector	A - AC	2	1,164	36	48,324	11/7/18	50
193	681	McPherrin Ave	Newmark Ave	Garvey Ave	C - Collector	A - AC	2	983	36	35,388	11/7/18	84
199	696	Monterey Pass Rd	Floral Dr	Kern Ave	C - Collector	A - AC	4	1,062	69	70,728	12/7/18	48
199	697	Monterey Pass Rd	Kern Ave	Davidson Dr	C - Collector	A - AC	4	502	69	34,638	12/4/18	62
199	698	Monterey Pass Rd	Davidson Ave	Vagabond Rd	C - Collector	A - AC	4	3,719	68	246,942	11/5/18	63
199	699	Monterey Pass Rd	Vagabond Rd	Fremont Ave	C - Collector	A - AC	4	2,740	67	179,330	11/5/18	61
204	206	New Ave	Graves Ave	230' S/O Garvalia Ave	A - Arterial	A - AC	2	721	52	37,492	11/7/18	72
204	713	New Ave	230' S/O Garvalia Ave	Newmark Ave	A - Arterial	A - AC	2	903	52	46,956	11/7/18	66
204	714	New Ave	Newmark Ave	Garvey Ave	A - Arterial	A - AC	2	932	52	48,152	11/7/18	70
204	715	New Ave	Garvey Ave	Emerson Ave	C - Collector	A - AC	4	1,383	56	77,448	10/31/18	85
204	716	New Ave	Emerson Ave	Hellman Ave	C - Collector	A - AC	4	1,316	56	73,696	10/31/18	94
204	717	New Ave	Hellman Ave	Freeway Ramp	C - Collector	A - AC	4	57	60	3,420	11/7/18	81
204	718	New Ave	Freeway Ramp	I-10 Freeway	A - Arterial	P - PCC	2	588	25	14,700	12/6/18	81
204	719	New Ave	Median	Freeway Ramp (S)	A - Arterial	A - AC	1	130	12	1,560	11/7/18	82
204	720	New Ave	I-10 Freeway	Freeway Ramp	A - Arterial	P - PCC	2	601	25	15,025	12/6/18	69
206	726	Newmark Ave	Atlantic Blvd	Chandler Ave	C - Collector	A - AC	2	429	37	15,873	11/5/18	66
206	727	Newmark Ave	Chandler Ave	Moore Ave	C - Collector	A - AC	2	454	37	16,798	11/5/18	72
206	728	Newmark Ave	Moore Ave	Ynez Ave	C - Collector	A - AC	2	454	37	16,798	11/5/18	71
206	729	Newmark Ave	Ynez Ave	McPherrin Ave	C - Collector	A - AC	2	485	37	17,945	11/5/18	69
206	730	Newmark Ave	McPherrin Ave	Ramona Ave	C - Collector	A - AC	2	607	37	22,459	11/5/18	87
206	731	Newmark Ave	Ramona Ave	Garfield Ave	C - Collector	A - AC	2	819	37	30,303	11/5/18	88
206	732	Newmark Ave	Garfield Ave	Lincoln Ave	C - Collector	O - AC/AC	2	516	37	19,092	11/5/18	97
206	733	Newmark Ave	Lincoln Ave	Russell Ave	C - Collector	O - AC/AC	2	335	37	12,395	11/5/18	97
206	734	Newmark Ave	Russell Ave	Nicholson Ave	C - Collector	O - AC/AC	2	327	37	12,099	11/5/18	97
206	735	Newmark Ave	Nicholson Ave	Alhambra Ave	C - Collector	O - AC/AC	2	667	37	24,679	11/5/18	98
206	736	Newmark Ave	Alhambra Ave	Orange Ave	C - Collector	O - AC/AC	2	1,302	37	48,174	11/5/18	96
206	737	Newmark Ave	Orange Ave	New Ave	C - Collector	O - AC/AC	2	1,272	37	46,953	11/5/18	96
212	745	Orange Ave	Saturn St	Taylor Dr	C - Collector	A - AC	2	1,035	37	38,295	11/12/18	62
212	746	Orange Ave	Taylor Dr	Ackley St	C - Collector	A - AC	2	494	37	18,278	11/12/18	66
212	747	Orange Ave	Ackley St	Wilson Pl	C - Collector	A - AC	2	384	37	14,208	11/12/18	82
212	748	Orange Ave	Wilson Pl	Pepper St	C - Collector	A - AC	2	923	37	34,151	11/12/18	76
212	749	Orange Ave	Pepper St	Tegner Dr	C - Collector	A - AC	2	747	37	27,639	11/12/18	78
212	750	Orange Ave	Tegner Dr	Metro Dr	C - Collector	A - AC	2	846	37	31,302	11/12/18	75
212	751	Orange Ave	Metro Dr	Country Rd	C - Collector	A - AC	2	999	37	38,588	11/12/18	62
212	752	Orange Ave	Country Rd	Graves Ave	C - Collector	A - AC	2	719	37	27,928	11/12/18	53
212	753	Orange Ave	Graves Ave	Newmark Ave	C - Collector	A - AC	2	1,638	36	58,968	11/7/18	61
212	754	Orange Ave	Newmark Ave	Garvey Ave	C - Collector	A - AC	2	987	36	35,532	11/7/18	46
212	755	Orange Ave	Garvey Ave	Emerson Ave	C - Collector	A - AC	2	1,383	36	49,788	10/31/18	34
212	756	Orange Ave	Emerson Ave	Hellman Ave	C - Collector	O - AC/AC	2	1,311	36	46,980	10/31/18	96
231	1006	Pomona Blvd	SR60	W City Limits	A - Arterial	A - AC	2	403	42	16,926	11/8/18	74
231	778	Pomona Blvd	Pomona Fwy	Gerhart Ave	A - Arterial	A - AC	2	547	30	16,410	11/8/18	61
231	779	Pomona Blvd	Gerhart Ave	Bradshawe Ave	A - Arterial	A - AC	2	1,001	30	32,780	11/8/18	56
231	780	Pomona Blvd	Bradshawe Ave	Hendricks Ave	A - Arterial	A - AC	2	545	30	19,314	11/8/18	53
231	781	Pomona Blvd	Hendricks Ave	Findlay Ave	A - Arterial	A - AC	3	303	42	12,726	11/28/18	55
231	782	Pomona Blvd	Findlay Ave	Via Norte Ave	A - Arterial	A - AC	3	576	42	21,752	11/28/18	53

Bran ID	Sec ID	Street Name	From	To	Func Class	Type	Lanes	L	W	Area	Insp Date	PCI
231	783	Pomona Blvd	Via Norte Ave	Ferdinand Ave	A - Arterial	A - AC	3	607	42	24,984	11/15/18	51
231	784	Pomona Blvd	Ferdinand Ave	Isabella Ave	A - Arterial	A - AC	3	940	42	39,480	11/15/18	57
231	785	Pomona Blvd	Isabella Ave	Garfield Ave	A - Arterial	A - AC	3	303	42	11,956	11/28/18	58
231	786	Pomona Blvd	Garfield Ave	Juneway Rd	A - Arterial	A - AC	3	879	42	36,918	11/28/18	55
231	787	Pomona Blvd	Juneway Rd	Wilcox Ave	A - Arterial	A - AC	3	577	42	24,234	11/28/18	39
231	788	Pomona Blvd	Wilcox Ave	Fulton Ave	A - Arterial	A - AC	3	636	42	26,712	11/9/18	84
231	789	Pomona Blvd	Fulton Ave	Potrero Grande Dr	A - Arterial	A - AC	3	515	42	21,630	11/28/18	93
232	1009	Potrero Grande Dr	Vista Estrada	Kenton Dr	A - Arterial	A - AC	2	658	35	17,635	12/10/18	49
232	790	Potrero Grande Dr	Pomona Blvd	Markland Dr	A - Arterial	A - AC	2	1,146	34	38,964	11/28/18	90
232	791	Potrero Grande Dr	Markland Dr	Atlas Ave	A - Arterial	A - AC	2	689	36	27,170	12/10/18	55
232	792	Potrero Grande Dr	Atlas Ave	Satrun St	A - Arterial	A - AC	2	2,666	36	103,663	12/10/18	59
232	793	Potrero Grande Dr	Saturn St	Kenton Dr	A - Arterial	A - AC	2	2,223	32	78,933	12/10/18	32
232	794	Potrero Grande Dr	Kenton Dr	Vista Estrada	A - Arterial	A - AC	2	658	35	24,995	12/10/18	44
232	795	Potrero Grande Dr	Vista Estrada	Arroyo Dr	A - Arterial	A - AC	2	264	23	9,154	12/10/18	32
232	796	Potrero Grande Dr	Arroyo Dr	Vista Estrada	A - Arterial	A - AC	2	264	30	7,920	12/10/18	39
232	996	Potrero Grande Dr	Pavement Change 200' E/ Markland Dr	Markland Dr	A - Arterial	A - AC	2	202	36	7,180	12/10/18	91
232	997	Potrero Grande Dr	Atlas Ave	Pavement Change 200' E/ Markland	A - Arterial	A - AC	2	535	36	19,050	12/10/18	44
232	998	Potrero Grande Dr	Saturn St	Atlas Ave	A - Arterial	A - AC	2	2,666	36	99,740	12/10/18	54
232	999	Potrero Grande Dr	Kenton Dr	Saturn St	A - Arterial	A - AC	2	2,223	30	69,015	12/10/18	79
235	799	Ramona Ave	Garvey Ave	Newmark Ave	C - Collector	A - AC	2	910	47	42,770	11/7/18	90
235	800	Ramona Ave	Newmark Ave	Harding Ave	C - Collector	A - AC	2	1,201	47	56,447	11/7/18	89
235	801	Ramona Ave	Harding Ave	Garfield Ave	C - Collector	A - AC	2	364	47	16,788	11/7/18	90
236	802	Ramona Blvd	Corporate Center Dr	City Limit (North)	C - Collector	A - AC	4	1,402	45	66,035	11/5/18	58
236	803	Ramona Blvd	Corporate Center Dr	City Limit (East)	C - Collector	A - AC	4	1,548	52	80,496	11/5/18	65
244	820	Riggin St	Atlantic Ave	Gerhart Ave	C - Collector	A - AC	2	786	53	39,906	11/8/18	93
244	821	Riggin St	Gerhart Ave	Bradshawe Ave	C - Collector	A - AC	2	970	54	51,524	11/8/18	99
244	822	Riggin St	Bradshawe Ave	Hendricks Ave	C - Collector	A - AC	2	545	54	28,790	11/8/18	99
244	823	Riggin St	Hendricks Ave	End of AC/Begin PCC	C - Collector	A - AC	2	256	52	9,152	11/15/18	97
244	824	Riggin St	End of PCC/Begin AC	Ferdinand Ave	C - Collector	A - AC	2	1,092	52	53,180	11/15/18	97
244	825	Riggin St	Ferdinand Ave	Isabella Ave	C - Collector	A - AC	2	819	36	28,884	11/15/18	87
244	826	Riggin St	Isabella Ave	Garfield Ave	C - Collector	A - AC	2	303	57	15,843	11/19/18	84
244	827	Riggin St	Garfield Ave	Markland Dr	C - Collector	A - AC	2	303	58	17,342	11/13/18	92
244	828	Riggin St	Markland Dr	Wilcox Ave	C - Collector	A - AC	2	1,199	34	40,766	11/13/18	93
244	829	Riggin St	Wilcox Ave	Fulton Ave	C - Collector	A - AC	2	1,616	34	54,944	11/13/18	77
259	857	Saturn St	Atlas Ave	Orange Ave	C - Collector	A - AC	2	2,283	52	118,716	11/12/18	57
259	858	Saturn St	Orange Ave	Potrero Grande Dr	C - Collector	A - AC	2	915	52	47,580	11/12/18	61
298	919	Verde Vista Dr	Ladera St	Barranca Dr	C - Collector	A - AC	2	1,002	31	30,814	11/6/18	75
298	920	Verde Vista Dr	Barranca Dr	Casuda Canyon Dr	C - Collector	A - AC	2	838	31	25,978	11/6/18	64
298	921	Verde Vista Dr	Casuda Canyon Dr	Arriba Dr	C - Collector	A - AC	2	1,087	31	33,573	11/6/18	85
298	922	Verde Vista Dr	Arriba Dr	Feliz St	C - Collector	A - AC	2	533	37	18,191	11/6/18	95
298	923	Verde Vista Dr	Feliz St	Abajo Dr	C - Collector	A - AC	2	203	37	7,511	11/6/18	95
309	939	Wilcox Ave	Pomona Blvd	Fernfield Dr	C - Collector	A - AC	2	293	46	13,478	11/13/18	69
309	940	Wilcox Ave	Fernfield Dr	Markland Dr	C - Collector	A - AC	2	766	34	26,044	11/13/18	65
309	941	Wilcox Ave	Markland Dr	Riggin St	C - Collector	A - AC	2	270	34	9,180	11/13/18	66
309	942	Wilcox Ave	Riggin St	Floral Dr	C - Collector	A - AC	2	394	34	13,396	11/13/18	67
309	943	Wilcox Ave	Floral Dr	Arlight St	C - Collector	A - AC	2	360	34	12,240	11/13/18	70
309	944	Wilcox Ave	Arlight St	Andrix St	C - Collector	A - AC	2	331	34	11,254	11/13/18	56
309	945	Wilcox Ave	Andrix St	Aldergate St	C - Collector	A - AC	2	767	34	26,078	11/13/18	59
309	946	Wilcox Ave	Aldergate St	Coral View St	C - Collector	A - AC	2	1,028	36	37,548	11/14/18	79
309	947	Wilcox Ave	Coral View St	Keller St	C - Collector	A - AC	2	384	32	12,288	11/14/18	54
309	948	Wilcox Ave	Keller St	El Repetto Dr	C - Collector	A - AC	2	411	32	13,152	11/14/18	36
309	949	Wilcox Ave	El Repetto Dr	Langley Wy	C - Collector	A - AC	2	1,179	32	37,728	11/14/18	92
309	950	Wilcox Ave	Langley Wy	Fulton Ave	C - Collector	A - AC	2	398	32	12,736	11/14/18	46
								46.4		**10,147,172**		
	Locals											
2	10	Abajo Dr	Vagabond Rd	Granada Dr	L - Local	A - AC	2	2,554	31	79,174	11/6/18	51
2	11	Abajo Dr	Granada Dr	Cereza Dr	L - Local	A - AC	2	365	31	11,315	11/6/18	42
3	12	Abe Wy	Metro Dr	End	L - Local	A - AC	2	1,195	36	46,535	11/12/18	61

Bran ID	Sec ID	Street Name	From	To	Func Class	Type	Lanes	L	W	Area	Insp Date	PCI
4	13	Ackley Pl	Ackley St	End	L - Local	A - AC	2	192	27	6,284	11/13/18	31
5	23	Ackley St	Arroyo Dr	End	L - Local	A - AC	2	163	25	5,280	11/9/18	50
6	24	Adams Wy	Van Buren Dr	End	L - Local	A - AC	2	293	27	10,071	11/13/18	33
7	25	Adobe Pl	Loma Verde St	Atlantic Blvd	L - Local	A - AC	2	512	32	16,384	11/16/18	65
8	26	Agate Wy	Bloom Dr	End	L - Local	A - AC	2	210	31	6,510	11/19/18	75
9	27	Alamo Dr	Barranca Dr	Grandeza St	L - Local	A - AC	2	760	31	23,560	11/6/18	64
9	28	Alamo Dr	Grandeza St	Ladera St	L - Local	A - AC	2	272	31	8,432	11/6/18	67
9	29	Alamo Dr	Ladera St	End	L - Local	A - AC	2	140	31	4,340	11/6/18	60
10	30	Aldergate St	Wilcox Ave	End	L - Local	A - AC	2	879	36	32,649	11/19/18	70
11	37	Alhambra Ave	Mooney Dr	End	L - Local	A - AC	2	437	31	22,667	11/14/18	90
12	38	Alisar Ave	End	Eroica Dr	L - Local	A - AC	2	109	24	3,516	11/12/18	44
12	39	Alisar Ave	Erioca Dr	Ackley St	L - Local	A - AC	2	512	24	12,288	11/12/18	58
12	40	Alisar Ave	Ackley St	End	L - Local	A - AC	2	475	26	13,250	11/12/18	70
13	41	Aliso St	Avion Dr	End	L - Local	A - AC	2	210	27	7,222	11/6/18	60
14	42	Almora St	Grandridge Ave	Elmgate St	L - Local	A - AC	2	1,212	34	41,208	11/19/18	42
14	43	Almora St	Elmgate St	Hendricks Ave	L - Local	A - AC	2	365	34	12,410	11/28/18	58
14	44	Almora St	Hendricks Ave	Bradshawe Ave	L - Local	A - AC	2	515	34	17,510	11/28/18	66
15	45	Alpine Ter	Crest Vista Dr	End	L - Local	A - AC	2	163	27	6,111	11/30/18	33
16	46	Alta Mesa Pl	Bradshawe Ave	End	L - Local	A - AC	2	91	27	4,167	11/16/18	55
17	47	Alzado St	Alamo Dr	Casuda Canyon Dr	L - Local	A - AC	2	946	31	29,326	11/6/18	77
18	48	Andrix St	Bradshawe Ave	Hendricks Ave	L - Local	A - AC	2	545	30	16,350	11/28/18	56
18	49	Andrix St	Grandridge Ave	Findlay Ave	L - Local	A - AC	2	1,363	28	38,164	11/19/18	36
18	50	Andrix St	Garfield Ave	Wilcox Ave	L - Local	A - AC	2	515	34	17,510	11/15/18	88
18	51	Andrix St	Lupine Ave	Floral Dr	L - Local	A - AC	2	1,309	34	44,506	11/13/18	61
19	52	Arboles St	Abajo Dr	End	L - Local	A - AC	2	187	27	6,601	11/6/18	46
20	53	Arlight St	Bradshawe Ave	Hendricks Ave	L - Local	A - AC	2	545	30	16,350	11/28/18	74
20	54	Arlight St	Garfield Ave	Wilcox Ave	L - Local	A - AC	2	787	34	26,758	11/13/18	46
20	55	Arlight St	Wilcox Ave	Lupine Ave	L - Local	A - AC	2	637	34	21,658	11/13/18	50
20	56	Arlight St	Lupine Ave	Andrix St	L - Local	A - AC	2	849	34	28,866	11/13/18	46
20	57	Arlight St	Brockwell Ave	Findlay Ave	L - Local	A - AC	2	1,454	28	40,712	11/19/18	66
21	58	Arriba Dr	Sombrero Dr	Verde Vista	L - Local	A - AC	2	1,108	31	34,348	11/6/18	35
21	59	Arriba Dr	Verde Vista	Copa Wy	L - Local	A - AC	2	632	31	19,592	11/6/18	43
21	60	Arriba Dr	Copa Wy	Pueblo Dr	L - Local	A - AC	2	1,310	31	40,610	11/6/18	58
21	61	Arriba Dr	Pueblo Dr	Cereza Dr	L - Local	A - AC	2	1,104	31	34,224	11/6/18	48
22	62	Arroyo Dr	Ackley St	Potrero Grande Dr	L - Local	A - AC	2	1,475	32	47,200	11/9/18	71
22	63	Arroyo Dr	Ackley St	End	L - Local	A - AC	2	116	25	4,105	11/9/18	45
23	64	Ash Dr	Pepper St	Ackley St	L - Local	A - AC	2	692	31	21,452	11/12/18	35
23	65	Ash Dr	Ackley St	Hollyoak Dr	L - Local	A - AC	2	789	31	26,909	11/12/18	24
25	81	Atlantic Blvd (Frontage)	Brightwood Ave	El Repetto Dr	L - Local	A - AC	2	1,509	25	47,225	11/16/18	49
25	82	Atlantic Blvd (Frontage)	El Repetto Dr	End	L - Local	A - AC	2	514	25	12,850	11/16/18	40
27	84	Avion Dr	Sombrero Dr	Campo St	L - Local	A - AC	2	693	31	21,357	11/6/18	54
27	85	Avion Dr	Campo St	Verde Vista	L - Local	A - AC	2	545	31	16,709	11/6/18	56
28	86	Avondale Ave	Garfield Ave	Baltimore Ave	L - Local	A - AC	2	454	37	16,798	11/1/18	94
28	87	Avondale Ave	Baltimore Ave	Huntington Ave	L - Local	A - AC	2	485	37	17,945	11/1/18	75
28	88	Avondale Ave	Huntington Ave	McPherrin Ave	L - Local	A - AC	2	454	37	16,798	11/1/18	76
28	89	Avondale Ave	McPherrin Ave	Ynez Ave	L - Local	A - AC	2	485	37	17,945	11/1/18	76
29	90	Aztec Wy	Metro Dr	Country Rd	L - Local	A - AC	2	952	36	34,272	11/12/18	65
30	91	Baltimore Ave	Garvey Ave	Avondale Ave	L - Local	A - AC	2	474	37	17,538	11/1/18	89
30	92	Baltimore Ave	Avondale Ave	Garcelon Ave	L - Local	A - AC	2	400	37	14,800	11/1/18	92
30	93	Baltimore Ave	Garcelon Ave	Emerson Ave	L - Local	A - AC	2	509	37	18,833	11/1/18	91
30	94	Baltimore Ave	Emerson Ave	Hillard Ave	L - Local	A - AC	2	401	37	14,837	11/1/18	35
30	95	Baltimore Ave	Hillard Ave	Hampton Ave	L - Local	A - AC	2	438	37	16,206	11/1/18	35
30	96	Baltimore Ave	Hampton Ave	Hellman Ave	L - Local	A - AC	2	400	37	14,800	11/1/18	39
31	97	Barnum Wy	Vagabond Rd	1614' N of Vagabond Rd	L - Local	A - AC	2	1,614	36	58,104	11/29/18	38
31	98	Barnum Wy	1614' N of Vagabond Rd	Ridgecrest St	L - Local	A - AC	2	1,614	36	58,104	11/29/18	44
32	100	Barranca Dr	Verde Vista	Cerco Alta Dr (S)	L - Local	A - AC	2	220	37	8,140	11/6/18	67
32	101	Barranca Dr	Cerco Alta Dr (S)	Cerco Alta Dr (N)	L - Local	A - AC	2	1,086	37	40,182	11/6/18	68
32	102	Barranca Dr	Cerco Alta Dr (N)	Casuda Canyon Dr	L - Local	A - AC	2	426	37	15,540	11/6/18	60

Bran ID	Sec ID	Street Name	From	To	Func Class	Type	Lanes	L	W	Area	Insp Date	PCI
32	99	Barranca Dr	Casuda Canyon Dr	Verde Vista	L - Local	A - AC	2	541	37	20,017	11/6/18	73
33	103	Bataan Pl	Aztec Way	End	L - Local	A - AC	2	621	36	26,436	11/12/18	69
34	104	Berkebile Ct	Abe Way	End	L - Local	A - AC	2	137	36	7,938	11/12/18	64
35	105	Bleakwood Ave	Floral Dr	Cesar E Chavez Ave	L - Local	A - AC	2	1,274	33	41,175	11/29/18	93
35	106	Bleakwood Ave	Cesar E Chavez Ave	Dorner Dr	L - Local	A - AC	2	255	26	6,474	11/27/18	54
35	107	Bleakwood Ave	Dorner Dr	1st St	L - Local	A - AC	2	945	26	24,284	11/27/18	44
36	108	Bloom Dr	Coral View St (W)	Mancha Way	L - Local	A - AC	2	541	31	16,771	11/19/18	68
36	109	Bloom Dr	Mancha Way	Coral View St (E)	L - Local	A - AC	2	975	31	30,225	11/19/18	69
37	110	Bluestone Ln	Arroyo Dr	End	L - Local	A - AC	2	462	24	11,638	11/9/18	47
38	111	Bluffdale St	Markland Dr	Markland Dr	L - Local	A - AC	2	998	30	30,978	11/13/18	40
39	112	Bluffhill Dr	Pebbledon St	Rock View St	L - Local	A - AC	2	817	31	25,327	11/30/18	75
39	113	Bluffhill Dr	Rock View St	Longhill Dr	L - Local	A - AC	2	727	31	22,537	11/30/18	72
39	114	Bluffhill Dr	Longhill Dr	End	L - Local	A - AC	2	352	31	12,622	11/30/18	74
40	115	Bonita Ter	Arriba Dr	End	L - Local	A - AC	2	196	27	7,249	11/6/18	45
41	116	Bradshawe Ave	Grandridge Ave	Ojai Cr	L - Local	A - AC	2	1,451	31	44,981	11/16/18	81
41	117	Bradshawe Ave	Ojai Cr	Bradshawe Pl	L - Local	A - AC	2	942	31	29,202	11/16/18	81
41	118	Bradshawe Ave	Bradshawe Pl	Divina Vista St	L - Local	A - AC	2	1,517	31	47,027	11/16/18	84
41	119	Bradshawe Ave	Divina Vista St	El Repetto Dr	L - Local	A - AC	2	892	32	28,544	11/16/18	78
41	120	Bradshawe Ave	El Repetto Dr	Cielito Ave	L - Local	A - AC	2	625	33	20,025	11/16/18	61
41	121	Bradshawe Ave	Cielito Ave	Brightwood St	L - Local	A - AC	2	284	27	7,668	11/16/18	63
41	122	Bradshawe Ave	Brightwood St	McPherrin Ave	L - Local	A - AC	2	1,119	27	30,213	11/9/18	72
41	123	Bradshawe Ave	McPherrin Ave	Almora St	L - Local	A - AC	2	262	34	8,908	11/28/18	60
41	124	Bradshawe Ave	Almora St	Arlight St	L - Local	A - AC	2	509	34	17,306	11/28/18	49
41	125	Bradshawe Ave	Arlight St	Floral Dr	L - Local	A - AC	2	291	34	9,894	11/8/18	54
41	126	Bradshawe Ave	Floral Dr	Hammel St	L - Local	A - AC	2	255	34	8,670	11/8/18	60
41	127	Bradshawe Ave	Hammel St	Riggin St	L - Local	A - AC	2	291	34	9,894	11/8/18	62
41	128	Bradshawe Ave	Riggin St	Markland Dr	L - Local	A - AC	2	255	34	8,670	11/8/18	63
41	129	Bradshawe Ave	Markland Dr	Gleason St	L - Local	A - AC	2	291	34	9,894	11/8/18	62
41	130	Bradshawe Ave	Gleason St	Fernfield Dr	L - Local	A - AC	2	293	34	9,962	11/8/18	65
41	131	Bradshawe Ave	Fernfield Dr	Pomona Blvd	L - Local	A - AC	2	293	34	9,962	11/8/18	59
42	132	Bradshawe Pl	Bradshawe Ave	End	L - Local	A - AC	2	113	27	4,051	11/16/18	66
43	133	Branham St	Electric Ave	Williams St	L - Local	A - AC	2	127	31	3,937	11/5/18	95
43	134	Branham St	Williams St	Newmark Ave	L - Local	A - AC	2	1,219	31	37,789	11/5/18	91
44	135	Brier Cliff Wy	Crest Vista Dr	Ridgecrest St	L - Local	A - AC	2	962	31	29,822	11/30/18	89
45	136	Brightwood St	Grandridge Ave	McPherrin Ave	L - Local	A - AC	2	616	37	22,792	11/9/18	93
45	137	Brightwood St	McPherrin Ave	Bradshawe Ave	L - Local	A - AC	2	283	37	10,471	11/9/18	93
45	138	Brightwood St	Bradshawe Ave	Atlantic Blvd	L - Local	A - AC	2	1,256	33	41,448	11/9/18	91
45	145	Brightwood St	Hillside Dr	Rock View St	L - Local	A - AC	2	628	47	29,516	11/27/18	82
45	146	Brightwood St	Rock View St	Pebbledon St	L - Local	A - AC	2	735	47	34,545	11/27/18	74
45	147	Brightwood St	Pebbledon St	Stonewell St	L - Local	A - AC	2	515	47	24,205	11/27/18	76
45	148	Brightwood St	Stonewell St	Ridgecrest St	L - Local	A - AC	2	303	47	14,241	11/27/18	82
45	149	Brightwood St	Ridgecrest St	Monterey Pass Rd	L - Local	A - AC	2	333	47	15,651	12/7/18	66
46	150	Brockwell Ave	Doncrest St	Elmgate St	L - Local	A - AC	2	723	28	20,244	11/15/18	51
46	151	Brockwell Ave	Elmgate St	Grandridge Ave	L - Local	A - AC	2	809	28	22,652	11/15/18	35
47	152	Browning Pl	Tegner Dr	End	L - Local	A - AC	2	698	37	31,861	11/12/18	60
48	153	Buchanan Pl	Ackley St	End	L - Local	A - AC	2	184	27	6,048	11/13/18	48
49	155	Cadiz St	Jade Tree Dr	Kingsford St	L - Local	A - AC	2	1,108	36	39,888	11/2/18	41
49	156	Cadiz St	Kingsford St	De La Fuente St	L - Local	A - AC	2	394	36	14,789	11/2/18	38
49	158	Cadiz St	Atlantic Blvd	Ynez Ave	L - Local	A - AC	2	390	36	14,040	11/2/18	56
50	159	Caliente St	Casuda Canyon Dr	End	L - Local	A - AC	2	145	31	4,495	11/5/18	69
51	160	Campanita Ct	Garvey Ave	End	L - Local	A - AC	2	305	34	12,678	11/6/18	80
52	161	Campo St	Avion Dr	End	L - Local	A - AC	2	189	27	6,655	11/6/18	54
53	162	Casitas St	Abajo Dr	End	L - Local	A - AC	2	408	27	14,068	11/6/18	49
55	170	Cecil St	Lincoln Ave	Graves Ave	L - Local	A - AC	2	787	29	22,823	11/14/18	94
55	171	Cecil St	Graves Ave	Garfield Ave	L - Local	A - AC	2	1,241	33	40,953	11/14/18	39
56	172	Centre Plaza Dr	Ramona Blvd	Turnaround	L - Local	A - AC	2	857	29	24,693	11/5/18	50
57	173	Cerco Alta Dr	Barranca Dr (N)	Barranca Dr (S)	L - Local	A - AC	2	1,239	31	38,285	11/6/18	63
57	174	Cerco Alta Dr	Barranca Dr (S)	End	L - Local	A - AC	2	275	27	9,274	11/6/18	67

Bran ID	Sec ID	Street Name	From	To	Func Class	Type	Lanes	L	W	Area	Insp Date	PCI
58	175	Cereza Dr	Abajo Dr	End	L - Local	A - AC	2	189	27	6,520	11/6/18	26
60	182	Cesar E Chavez Ave	Vancouver Ave	Westcott Ave	L - Local	A - AC	2	1,003	26	25,922	11/27/18	48
60	183	Cesar E Chavez Ave	Bleakwood Ave	End	L - Local	A - AC	2	653	26	16,978	11/29/18	33
60	184	Cesar E Chavez Ave	Schoolside Ave	Collegian Ave	L - Local	A - AC	2	1,176	21	22,889	12/4/18	55
61	185	Chalet Ter	Crest Vista Dr	End	L - Local	A - AC	2	224	27	7,758	11/30/18	29
62	186	Chandler Ave	Hellman Ave	Emerson Ave	L - Local	A - AC	2	1,274	37	47,138	11/1/18	53
62	187	Chandler Ave	Emerson Ave	Garvey Ave	L - Local	A - AC	2	1,347	37	49,839	11/1/18	89
62	188	Chandler Ave	Garvey Ave	Newmark Ave	L - Local	O - AC/AC	2	983	36	35,388	11/7/18	97
62	189	Chandler Ave	Newmark Ave	Harding Ave	L - Local	A - AC	2	1,164	36	41,904	11/7/18	56
62	190	Chandler Ave	Harding Ave	Graves Ave	L - Local	A - AC	2	329	36	11,844	11/7/18	31
63	191	Cielito Ave	Grandridge Ave	Bradshawe Ave	L - Local	A - AC	2	467	27	12,609	11/16/18	46
63	192	Cielito Ave	Bradshawe Ave	Mira Valle St	L - Local	A - AC	2	309	27	9,598	11/16/18	49
64	193	Cipriano Pl	Triana St	End	L - Local	A - AC	2	557	29	19,300	12/4/18	61
65	194	Cliffhill Dr	Isabella Ave	Isabella Ave	L - Local	A - AC	2	1,467	24	35,208	11/15/18	49
66	195	Clover Dr	Heather Dr	Iris Wy	L - Local	A - AC	2	1,141	31	35,371	11/19/18	65
66	196	Clover Dr	Iris Wy	End	L - Local	A - AC	2	189	31	5,859	11/19/18	94
67	197	Colina Ter	Arriba Dr	End	L - Local	A - AC	2	160	27	6,196	11/6/18	40
68	198	College View Dr	Floral Dr	Crest Vista Dr	L - Local	A - AC	2	1,262	37	46,694	11/27/18	89
68	199	College View Dr	Crest Vista Dr	Valley Vista Dr	L - Local	A - AC	2	1,236	37	45,732	11/27/18	89
68	200	College View Dr	Valley Vista Dr	Hillside St	L - Local	O - AC/AC	2	1,028	37	38,036	11/27/18	98
68	201	College View Dr	Hillside St	Ridgecrest St	L - Local	O - AC/AC	2	2,037	37	75,369	11/27/18	94
317	202	College View Ln	College View Dr	End	L - Local	A - AC	2	125	27	4,375	12/7/18	42
69	203	Collegian Ave	Floral Dr	Cesar E Chavez Ave	L - Local	A - AC	1	1,058	17	18,159	11/27/18	92
69	204	Collegian Ave	Cesar E Chavez Ave	1st St	L - Local	A - AC	2	654	27	17,658	11/27/18	51
69	205	Collegian Ave	1st St	End	L - Local	A - AC	2	566	37	21,108	11/27/18	51
69	993	Collegian Ave	Floral Ave	Cesar E Chavez Ave	L - Local	P - PCC	1	1,058	14	14,812	12/12/18	80
71	207	Copa Wy	Casuda Canyon Dr	Arriba Dr	L - Local	O - AC/AC	2	1,032	31	31,992	11/6/18	99
71	208	Copa Wy	Arriba Dr	End	L - Local	A - AC	2	99	28	4,547	12/7/18	67
318	214	Coriolanus Dr	Alisar Ave	End	L - Local	A - AC	2	215	24	6,060	11/12/18	62
1002	1007	Corporate Pl	Corporate Center Dr	End	L - Local	A - AC	2	710	35	24,850	12/4/18	56
74	218	Country Pl	Country Rd	End	L - Local	A - AC	2	109	31	5,484	11/12/18	27
75	219	Country Rd	Aztec Wy	Gate	L - Local	A - AC	2	596	36	21,506	12/10/18	64
75	220	Country Rd	Orange Ave	Aztec Wy	L - Local	A - AC	2	240	36	7,200	11/12/18	65
75	987	Country Rd	Town Ave	Gate	L - Local	A - AC	2	667	36	20,735	12/10/18	62
76	221	Craighurst Ter	Graves Ave	End	L - Local	A - AC	2	394	28	12,652	11/14/18	41
77	222	Crest Haven Wy	Crest Vista Dr	End	L - Local	A - AC	2	675	31	22,635	11/30/18	31
78	223	Crest Vista Dr	Floral Dr	College View Dr	L - Local	A - AC	2	125	47	5,875	11/29/18	95
78	224	Crest Vista Dr	College View Dr	Brightwood St	L - Local	A - AC	2	234	47	10,998	11/29/18	86
78	225	Crest Vista Dr	Brightwood St	Glenview Tr	L - Local	O - AC/AC	2	468	46	21,528	11/29/18	95
78	226	Crest Vista Dr	Glenview Tr	Wandering Dr	L - Local	O - AC/AC	2	333	46	15,318	11/29/18	95
78	227	Crest Vista Dr	Wandering Dr	Rolling Hill Dr	L - Local	A - AC	2	405	46	18,630	11/29/18	52
78	228	Crest Vista Dr	Rolling Hill Dr	Crest Wy	L - Local	A - AC	2	920	46	42,320	11/29/18	49
78	229	Crest Vista Dr	Crest Wy	Dover Wy	L - Local	A - AC	2	219	46	10,074	11/29/18	51
78	230	Crest Vista Dr	Dover Wy	Alpine Tr	L - Local	A - AC	2	724	46	33,304	11/29/18	48
78	231	Crest Vista Dr	Alpine Tr	Ridgeside Dr	L - Local	A - AC	2	966	46	44,436	11/29/18	56
78	232	Crest Vista Dr	Ridgeside Dr	Ridgecrest St	L - Local	A - AC	2	790	46	36,340	11/29/18	55
78	233	Crest Vista Dr	Ridgecrest St	Jade Tree Dr	L - Local	A - AC	2	580	47	27,260	11/30/18	59
80	236	Cumbre St	Alamo Dr	Casuda Canyon Dr	L - Local	A - AC	2	1,019	31	31,589	11/6/18	81
82	238	Davidson Dr	Monterey Pass Rd	Corporate Center Dr	L - Local	A - AC	2	1,103	60	66,180	12/4/18	65
83	239	De La Fuente St	Newmark Ave	Harding Ave	L - Local	A - AC	2	1,291	20	25,820	11/2/18	97
83	240	De La Fuente St	Harding Ave	El Portal Pl	L - Local	A - AC	2	721	28	20,188	11/2/18	54
83	241	De La Fuente St	El Portal Pl	Cadiz St	L - Local	A - AC	2	860	28	24,080	11/2/18	56
83	242	De La Fuente St	Cadiz St	Sevilla St	L - Local	O - AC/AC	2	1,156	29	33,524	11/2/18	98
83	243	De La Fuente St	Sevilla St	Holladay Wy	L - Local	A - AC	2	641	37	23,717	11/2/18	82
84	244	Dell Dr	Wandering Dr	Glenview Tr	L - Local	A - AC	2	1,122	31	38,147	12/4/18	39
84	245	Dell Dr	Glenview Tr	Hillvale Dr	L - Local	A - AC	2	218	31	8,013	12/7/18	51
85	246	Diane Wy	Cecil St	End	L - Local	A - AC	2	287	28	9,656	11/14/18	42
86	247	Divina Vista St	Triana St	Mira Valle St	L - Local	A - AC	2	1,326	22	29,172	11/2/18	73

Bran ID	Sec ID	Street Name	From	To	Func Class	Type	Lanes	L	W	Area	Insp Date	PCI
86	248	Divina Vista St	Mira Valle St	Bradshawe Ave	L - Local	A - AC	2	1,368	22	29,346	11/16/18	81
88	250	Divine Dr	Bradshawe Ave	Floral Dr	L - Local	A - AC	2	552	30	16,560	11/8/18	63
89	251	Doncrest St	Isabella Ave	Fernbank Ave	L - Local	A - AC	2	424	28	11,872	11/15/18	64
89	252	Doncrest St	Fernbank Ave	Elmgate St	L - Local	A - AC	2	1,329	28	39,722	11/15/18	50
90	253	Donner Pl	Ridgecrest St	End	L - Local	A - AC	2	97	40	4,880	11/29/18	45
91	254	Dorner Dr	Collegian Ave	1st St	L - Local	A - AC	2	1,157	27	32,523	11/27/18	53
91	255	Dorner Dr	Schoolside Ave	Westcott Ave	L - Local	A - AC	2	691	34	23,290	11/27/18	47
91	256	Dorner Dr	Westcott Ave	Roscommon Ave	L - Local	A - AC	2	253	32	8,096	11/27/18	75
91	257	Dorner Dr	Roscommon Ave	Bleakwood Ave	L - Local	A - AC	2	185	32	5,920	11/27/18	66
91	258	Dorner Dr	Bleakwood Ave	Vancouver Ave	L - Local	A - AC	2	546	32	17,472	11/27/18	73
92	259	Dover Wy	Crest Vista Dr	End	L - Local	A - AC	2	336	27	10,782	11/30/18	38
93	260	Durango Dr	Barranca Dr	End	L - Local	A - AC	2	409	27	12,892	11/6/18	86
81	235	East Crest Wy	Ridgeside Dr	End	L - Local	A - AC	2	547	27	16,479	12/4/18	45
94	261	Edgley Dr	Nicholson Ave	Alhambra Ave	L - Local	A - AC	2	669	16	10,704	11/14/18	76
94	262	Edgley Dr	Alhambra Ave	Sefton Ave	L - Local	A - AC	2	670	38	25,460	11/14/18	84
94	263	Edgley Dr	Sefton Ave	Rural Dr	L - Local	A - AC	2	333	37	12,596	11/14/18	81
95	264	El Mercado Ave	Atlantic Blvd	Harding Ave	L - Local	A - AC	2	171	52	8,892	12/4/18	32
95	265	El Mercado Ave	Harding Ave	Graves Ave	L - Local	A - AC	2	328	52	17,056	12/4/18	55
95	266	El Mercado Ave	Graves Ave	Triana Pl	L - Local	A - AC	2	927	52	48,204	11/30/18	63
95	267	El Mercado Ave	Triana Pl	Cadiz St	L - Local	A - AC	2	1,023	52	53,196	11/30/18	62
96	268	El Portal Pl	El Mercado Ave	Atlantic Blvd	L - Local	A - AC	1	384	26	10,560	12/4/18	70
96	269	El Portal Pl	Atlantic Blvd	De La Fuente St	L - Local	A - AC	1	434	26	11,876	12/4/18	71
96	270	El Portal Pl	De La Fuente St	Kingsford St	L - Local	A - AC	1	434	26	11,284	12/4/18	75
96	271	El Portal Pl	Atlantic Blvd	El Mercado Ave	L - Local	A - AC	1	397	26	10,322	12/4/18	65
97	272	El Repetto Dr	Wilcox Ave	Garfield Ave	L - Local	A - AC	2	521	31	16,151	11/9/18	93
97	273	El Repetto Dr	Garfield Ave	Isabella Ave	L - Local	A - AC	2	988	37	36,556	11/15/18	89
97	281	El Repetto Dr	Atlantic Blvd	Dell Dr	L - Local	A - AC	2	1,094	37	39,878	11/27/18	40
98	179	Electric Ave	Garvey Ave	Knoll Dr	L - Local	A - AC	2	328	27	8,856	11/6/18	95
98	282	Electric Ave	Knoll Dr	Mabel Ave	L - Local	A - AC	2	548	27	14,796	11/6/18	95
98	283	Electric Ave	Mabel Ave	Branham St	L - Local	A - AC	2	546	27	14,742	11/5/18	95
99	284	Elevado Ter	Arriba Dr	End	L - Local	A - AC	2	163	27	6,250	11/6/18	55
100	285	Elizabeth Ave	Garvey Ave	Emerson Ave	L - Local	A - AC	2	1,383	40	55,320	10/31/18	24
100	286	Elizabeth Ave	Emerson Ave	End	L - Local	O - AC/AC	2	691	40	27,640	10/31/18	96
101	293	Elmgate St	Garfield Ave	Wilcox Ave	L - Local	A - AC	2	322	34	10,948	11/14/18	36
102	294	Emerald Wy	Wheeler Dr	End	L - Local	A - AC	2	549	27	15,828	11/19/18	53
104	314	Eroica Dr	Alisar Ave	End	L - Local	A - AC	2	288	24	8,117	11/12/18	65
105	315	Everett Ave	Garvey Ave	Edgley Dr	L - Local	A - AC	2	619	36	22,284	11/14/18	67
105	316	Everett Ave	Peach St	Graves Ave	L - Local	A - AC	2	1,059	39	41,301	11/14/18	47
106	317	Feliz St	Verde Vista Dr	End	L - Local	A - AC	2	212	27	8,276	11/6/18	57
107	318	Ferdinand Ave	Floral Dr	Hammel St	L - Local	A - AC	2	255	36	9,180	11/19/18	42
107	319	Ferdinand Ave	Hammel St	Riggin St	L - Local	A - AC	2	328	36	11,808	11/19/18	39
107	320	Ferdinand Ave	Riggin St	Markland Dr	L - Local	A - AC	2	291	35	10,045	11/19/18	52
107	321	Ferdinand Ave	Markland Dr	Gleason St	L - Local	A - AC	2	255	35	8,925	11/19/18	49
107	322	Ferdinand Ave	Gleason St	Fernfield Dr	L - Local	A - AC	2	255	35	8,925	11/19/18	47
107	323	Ferdinand Ave	Fernfield Dr	Pomona Blvd	L - Local	A - AC	2	291	35	10,045	11/19/18	41
319	324	Fernbank Ave	Doncrest St	Elmgate St	L - Local	A - AC	2	1,034	28	28,952	11/15/18	46
319	325	Fernbank Ave	Elmgate St	Isabella Ave	L - Local	A - AC	2	802	28	22,456	11/15/18	56
108	326	Fernfield Dr	Sadler Ave	Gerhart Ave	L - Local	A - AC	2	879	36	31,644	11/28/18	48
108	327	Fernfield Dr	Gerhart Ave	Bradshawe Ave	L - Local	A - AC	2	1,000	34	33,864	11/8/18	58
108	328	Fernfield Dr	Bradshawe Ave	Hendricks Ave	L - Local	A - AC	2	515	34	17,374	11/8/18	51
108	329	Fernfield Dr	Via Norte Ave	Ferdinand Ave	L - Local	A - AC	2	577	34	19,414	11/15/18	44
108	330	Fernfield Dr	Ferdinand Ave	Isabella Ave	L - Local	A - AC	2	910	37	33,226	11/15/18	63
108	331	Fernfield Dr	Isabella Ave	Garfield Ave	L - Local	A - AC	2	303	36	10,908	11/19/18	44
108	332	Fernfield Dr	Juneway Rd	End	L - Local	A - AC	2	566	30	17,985	11/28/18	27
108	333	Fernfield Dr	Juneway Rd	Wilcox Ave	L - Local	A - AC	2	606	30	18,180	11/28/18	37
108	334	Fernfield Dr	Wilcox Ave	Fulton Ave	L - Local	A - AC	2	667	30	20,010	11/28/18	41
108	335	Fernfield Dr	Fulton Ave	Markland Dr	L - Local	A - AC	2	1,214	30	36,420	11/28/18	50
108	336	Fernfield Dr	Markland Dr	End	L - Local	A - AC	2	421	32	14,222	11/28/18	35

Bran ID	Sec ID	Street Name	From	To	Func Class	Type	Lanes	L	W	Area	Insp Date	PCI
109	337	Fillmore Dr	Ackley St	End	L - Local	A - AC	2	930	31	30,990	11/13/18	39
110	983	Findlay Ave	End of AC/Begin PCC	Riggin St	L - Local	P - PCC	2	70	34	2,380	12/12/18	42
110	984	Findlay Ave	Riggin St	End of PCC/Being AC	L - Local	P - PCC	2	64	34	2,176	12/12/18	50
111	352	Floral Dr	Bradshawe Ave	End	L - Local	A - AC	2	658	38	25,004	11/8/18	61
111	353	Floral Dr	Bradshawe Ave	Hendricks Ave	L - Local	A - AC	2	545	38	20,710	11/8/18	52
111	354	Floral Dr	Hendricks Ave	Findlay Ave	L - Local	A - AC	2	303	38	11,514	11/8/18	60
111	355	Floral Dr	Findlay Ave	Ferdinand Ave	L - Local	A - AC	2	1,182	34	40,188	11/8/18	69
111	356	Floral Dr	Ferdinand Ave	Graylock Ave	L - Local	A - AC	2	672	37	24,864	11/8/18	55
111	357	Floral Dr	Graylock Ave	Isabella Ave	L - Local	A - AC	2	245	37	9,065	11/15/18	80
111	358	Floral Dr	Isabella Ave	Garfield Ave	L - Local	A - AC	2	353	34	12,002	11/15/18	72
111	359	Floral Dr	Garfield Ave	Wilcox Ave	L - Local	A - AC	2	1,084	34	36,856	11/13/18	47
111	360	Floral Dr	Wilcox Ave	Lupine Ave	L - Local	A - AC	2	426	34	14,484	11/13/18	53
111	361	Floral Dr	Lupine Ave	Fulton Ave	L - Local	A - AC	2	1,304	34	44,686	11/13/18	45
112	366	Florence Ave	Garvey Ave	Emerson Ave	L - Local	A - AC	2	1,383	40	55,320	10/31/18	50
112	367	Florence Ave	Emerson Ave	End	L - Local	O - AC/AC	2	691	40	27,640	10/31/18	96
113	369	Fotini Pl	Triana St	Triana Pl	L - Local	A - AC	2	421	47	19,787	12/4/18	55
114	370	Foxglove Dr	Fernfield Dr	End	L - Local	A - AC	2	616	30	18,480	11/28/18	39
115	372	Fremont Ave	Monterey Pass Rd	Mabel Ave	L - Local	A - AC	2	360	27	9,720	11/5/18	95
115	373	Fremont Ave	Mabel Ave	Newmark Ave	L - Local	A - AC	2	255	27	6,885	11/5/18	95
117	375	Fulton Ave	Pomona Blvd	Fernfield Dr	L - Local	A - AC	2	297	31	9,207	11/9/18	86
117	376	Fulton Ave	Fernfield Dr	Markland Dr	L - Local	A - AC	2	1,068	31	33,108	11/9/18	89
117	377	Fulton Ave	Markland Dr	Riggin St	L - Local	A - AC	2	407	31	12,617	11/9/18	76
117	383	Fulton Ave	Kempton Ave (S)	Wilcox Ave	L - Local	A - AC	2	744	31	23,064	11/9/18	44
117	384	Fulton Ave	Wilcox Ave	Kempton Ave (N)	L - Local	A - AC	2	1,484	31	46,004	11/9/18	36
118	385	Garcelon Ave	Garfield Ave	Baltimore Ave	L - Local	A - AC	2	456	36	16,416	11/1/18	46
118	386	Garcelon Ave	Baltimore Ave	Huntington Ave	L - Local	A - AC	2	456	36	16,416	11/1/18	64
118	387	Garcelon Ave	Huntington Ave	McPherrin Ave	L - Local	A - AC	2	516	36	18,576	11/1/18	64
118	388	Garcelon Ave	McPherrin Ave	Ynez Ave	L - Local	A - AC	2	456	36	16,416	11/1/18	65
324	978	Garfield Pl	Elmgate St	End	L - Local	A - AC	2	922	49	45,178	11/19/18	44
324	979	Garfield Pl	Garfield Ave	Garfield Pl	L - Local	A - AC	2	179	20	3,580	11/19/18	50
121	448	Gerhart Ave	Hammel St	Riggin St	L - Local	A - AC	2	291	36	10,476	11/8/18	90
121	449	Gerhart Ave	Riggin St	Markland Dr	L - Local	A - AC	2	257	49	12,299	11/8/18	85
121	450	Gerhart Ave	Markland Dr	Gleason St	L - Local	A - AC	2	293	49	14,357	11/8/18	79
121	451	Gerhart Ave	Gleason St	Fernfield Dr	L - Local	A - AC	2	291	49	14,259	11/8/18	76
121	452	Gerhart Ave	Fernfield Dr	Pomona Blvd	L - Local	A - AC	2	329	49	16,121	11/8/18	81
122	453	Gladmar St	Collegian Ave	Sherbrook Ave	L - Local	A - AC	2	595	34	19,960	11/27/18	54
123	454	Gladys Ave	Garvey Ave	Emerson Ave	L - Local	A - AC	2	1,346	40	53,840	10/31/18	32
123	455	Gladys Ave	Emerson Ave	End	L - Local	O - AC/AC	2	691	40	27,640	10/31/18	96
124	456	Gleason St	Fulton Ave	Wilcox Ave	L - Local	A - AC	2	789	30	23,670	11/28/18	35
124	457	Gleason St	End (E)	End (W)	L - Local	A - AC	2	929	30	28,485	11/28/18	36
124	458	Gleason St	Isabella Ave	Ferdinand Ave	L - Local	A - AC	2	879	37	32,301	11/15/18	59
124	459	Gleason St	Ferdinand Ave	Via Norte Ave	L - Local	A - AC	2	576	34	19,448	11/15/18	60
124	460	Gleason St	Hendricks Ave	Bradshawe Ave	L - Local	A - AC	2	576	34	19,448	11/8/18	75
124	461	Gleason St	Bradshawe Ave	Gerhart Ave	L - Local	A - AC	2	970	34	32,980	11/8/18	70
124	462	Gleason St	Gerhart Ave	Sadler Ave	L - Local	A - AC	2	818	36	29,232	11/28/18	61
124	463	Gleason St	Sadler Ave	Hillview Ave	L - Local	A - AC	2	151	36	5,220	11/28/18	90
125	464	Glenview Ter	Sunrise Dr	Dell Dr	L - Local	A - AC	2	516	31	15,996	12/7/18	44
125	465	Glenview Ter	Dell Dr	Crest Vista Dr	L - Local	A - AC	2	215	31	6,665	12/4/18	51
126	466	Granada Dr	Abajo Dr	End	L - Local	A - AC	2	79	26	2,614	11/6/18	12
320	467	Grand Vista Pl	Grand Vista Wy	End	L - Local	A - AC	2	218	27	7,596	12/4/18	53
127	468	Grand Vista Wy	Crest Vista Dr	End	L - Local	A - AC	2	401	27	12,537	12/4/18	53
128	469	Grandeza St	Alamo Dr	Casuda Canyon Dr	L - Local	A - AC	2	1,093	31	33,883	11/6/18	80
129	476	Grandridge Ave	El Repetto Dr	Cielito Ave	L - Local	A - AC	2	1,108	37	40,996	11/8/18	59
129	477	Grandridge Ave	Cielito Ave	McPherrin Ave	L - Local	A - AC	2	184	38	6,992	11/8/18	74
129	478	Grandridge Ave	McPherrin Ave	Elmgate St	L - Local	A - AC	2	768	38	29,184	11/8/18	70
129	479	Grandridge Ave	Elmgate St	Andrix St	L - Local	A - AC	2	552	37	20,424	11/8/18	73
129	480	Grandridge Ave	Andrix St	Brockwell Ave	L - Local	A - AC	2	270	37	9,990	11/8/18	74
129	481	Grandridge Ave	Brockwell Ave	Floral Dr	L - Local	A - AC	2	303	37	11,211	11/8/18	71

Bran ID	Sec ID	Street Name	From	To	Func Class	Type	Lanes	L	W	Area	Insp Date	PCI
130	482	Grandridge Pl	Grandridge Ave	Bradshawe Ave	L - Local	A - AC	2	556	32	19,047	11/16/18	65
131	483	Grant St	Van Buren Dr	End	L - Local	A - AC	2	163	27	5,303	11/13/18	56
132	484	Graves Ave	El Mercado Ave	Ynez Ave	L - Local	A - AC	2	942	30	28,260	11/30/18	53
132	485	Graves Ave	Ynez Ave	McPherrin Ave	L - Local	A - AC	2	1,080	30	32,400	11/30/18	40
132	486	Graves Ave	McPherrin Ave	Grandridge Ave	L - Local	A - AC	2	450	30	13,500	11/30/18	38
133	495	Graylock Ave	Doncrest St	Elmgate St	L - Local	A - AC	2	845	28	23,660	11/15/18	64
133	496	Graylock Ave	Elmgate St	Floral Dr	L - Local	A - AC	2	946	28	26,488	11/15/18	67
135	498	Hamlet Dr	Country Rd	Village Dr	L - Local	A - AC	2	384	31	11,904	11/12/18	40
136	499	Hammel St	Riggin St (E)	Riggin St (W)	L - Local	A - AC	2	1,267	30	40,060	11/13/18	46
136	500	Hammel St	Isabella Ave	Ferdinand Ave	L - Local	A - AC	2	818	37	30,266	11/15/18	65
136	501	Hammel St	Ferdinand Ave	Findlay Ave	L - Local	A - AC	2	1,182	28	33,096	11/15/18	35
136	502	Hammel St	Hendricks Ave	Bradshawe Ave	L - Local	A - AC	2	545	30	16,350	11/8/18	48
136	503	Hammel St	Bradshawe Ave	Gerhart Ave	L - Local	A - AC	2	970	30	29,100	11/8/18	34
137	505	Hampton Ave	Baltimore Ave	Huntington Ave	L - Local	A - AC	2	515	36	18,540	11/7/18	49
137	506	Hampton Ave	Huntington Ave	McPherrin Ave	L - Local	A - AC	2	454	36	16,344	11/7/18	58
137	507	Hampton Ave	McPherrin Ave	Ynez Ave	L - Local	A - AC	2	456	36	16,416	11/7/18	60
138	508	Harding Ave	Kingsford St	De La Fuente St	L - Local	A - AC	2	305	36	10,980	11/2/18	72
138	509	Harding Ave	De La Fuente St	Atlantic Blvd	L - Local	A - AC	2	363	36	13,068	11/2/18	63
138	510	Harding Ave	Atlantic Blvd	El Mercado Ave	L - Local	A - AC	3	182	46	8,372	12/4/18	80
139	515	Harrison Rd	Ackley St	Orange Ave	L - Local	A - AC	2	1,008	31	31,248	11/13/18	32
140	516	Hathaway Ave	Hellman Ave	City Limit	L - Local	A - AC	2	619	37	22,903	11/2/18	91
141	517	Heather Dr	Lupine Ave	Mancha Wy	L - Local	A - AC	2	205	31	6,355	11/19/18	52
141	518	Heather Dr	Mancha Wy	Wheeler Dr	L - Local	A - AC	2	1,007	31	31,217	11/19/18	43
141	519	Heather Dr	Wheeler Dr	Fulton Ave	L - Local	A - AC	2	257	31	7,967	11/19/18	63
141	520	Heather Dr	Fulton Ave	Clover Dr	L - Local	A - AC	2	233	31	8,135	11/19/18	65
143	537	Hendricks Ave	McPherrin Ave	Almora St	L - Local	A - AC	2	255	33	8,415	11/28/18	79
143	538	Hendricks Ave	Almora St	Arlight St	L - Local	A - AC	2	511	33	16,863	11/28/18	53
143	539	Hendricks Ave	Arlight St	Floral Dr	L - Local	A - AC	2	291	33	9,603	11/28/18	76
143	540	Hendricks Ave	Floral Dr	Riggin St	L - Local	A - AC	2	546	33	18,018	11/8/18	70
143	541	Hendricks Ave	Riggin St	Markland Dr	L - Local	A - AC	2	255	34	8,670	11/8/18	61
143	542	Hendricks Ave	Markland Dr	Pomona Blvd	L - Local	A - AC	2	877	34	29,818	11/8/18	58
144	543	Hendron Wy	Kempton Ave	End	L - Local	A - AC	2	297	31	9,207	11/14/18	61
145	544	Hermosa Vista St	Kingsford St	Cadiz St	L - Local	A - AC	2	1,382	24	33,168	11/2/18	26
146	545	Hershey Ave	Orange Ave	New Ave	L - Local	O - AC/AC	2	1,423	27	38,421	10/31/18	98
147	546	Highland Dr	Ridgecrest St	Star Ridge Dr	L - Local	A - AC	2	328	31	10,168	11/29/18	76
147	547	Highland Dr	Star Ridge Dr	Solar Dr	L - Local	A - AC	2	948	31	29,388	11/29/18	78
147	548	Highland Dr	Solar Dr	Rolling Hill Dr	L - Local	A - AC	2	163	31	5,053	11/29/18	72
148	549	Hilliard Ave	Baltimore Ave	Huntington Ave	L - Local	A - AC	2	454	36	16,344	11/7/18	72
148	550	Hilliard Ave	Huntington Ave	McPherrin Ave	L - Local	A - AC	2	485	36	17,460	11/7/18	75
148	551	Hilliard Ave	McPherrin Ave	Ynez Ave	L - Local	A - AC	2	485	36	17,460	11/7/18	74
149	552	Hillside St	Ridgecrest St	Longhill Dr	L - Local	A - AC	2	986	47	46,342	11/30/18	60
149	553	Hillside St	Longhill Dr	Sunnyhill Dr	L - Local	A - AC	2	343	47	16,121	11/30/18	75
149	554	Hillside St	Sunnyhill Dr	Brightwood St	L - Local	A - AC	2	799	47	37,553	11/29/18	84
149	555	Hillside St	Brightwood St	College View Dr	L - Local	A - AC	2	255	47	11,985	11/29/18	62
149	556	Hillside St	College View Dr	Floral Dr	L - Local	A - AC	2	146	47	6,862	11/29/18	54
150	557	Hillvale Dr	Dell Dr	Sunrise Dr	L - Local	A - AC	2	547	31	18,212	12/7/18	39
150	558	Hillvale Dr	Sunrise Dr	End	L - Local	A - AC	2	121	31	3,751	12/7/18	47
151	559	Hillview Ave	Riggin St	Sadler Ave	L - Local	A - AC	2	275	36	9,900	11/28/18	83
151	560	Hillview Ave	Sadler Ave	Zaring St	L - Local	A - AC	2	352	36	12,672	11/28/18	91
151	561	Hillview Ave	Zaring St	Fernfield Dr	L - Local	A - AC	2	633	36	22,788	11/28/18	91
152	563	Holly Oak Dr	Pepper St	Ackley St	L - Local	A - AC	2	692	31	21,627	11/12/18	83
152	564	Holly Oak Dr	Ackley St	Holly Oak Pl	L - Local	A - AC	2	921	31	28,551	11/12/18	69
152	565	Holly Oak Dr	Holly Oak Pl	Palm Ave	L - Local	A - AC	2	679	31	21,049	11/12/18	68
151	562	Holly Oak Pl	Hollyoak Dr	End	L - Local	A - AC	2	163	27	5,676	11/12/18	23
153	566	Huntington Ave	Grandridge Ave	Harding Ave	L - Local	A - AC	2	441	30	13,230	11/30/18	87
153	567	Huntington Ave	Garvey Ave	Avondale Ave	L - Local	A - AC	2	474	36	17,064	11/1/18	46
153	568	Huntington Ave	Avondale Ave	Garcelon Ave	L - Local	A - AC	2	438	36	15,768	11/1/18	58
153	569	Huntington Ave	Garcelon Ave	Emerson Ave	L - Local	A - AC	2	438	36	15,768	11/1/18	55

Bran ID	Sec ID	Street Name	From	To	Func Class	Type	Lanes	L	W	Area	Insp Date	PCI
153	570	Huntington Ave	Emerson Ave	Hillard Ave	L - Local	A - AC	2	437	40	17,480	11/1/18	58
153	571	Huntington Ave	Hillard Ave	Hampton Ave	L - Local	A - AC	2	438	40	17,520	11/1/18	67
153	572	Huntington Ave	Hampton Ave	Hellman Ave	L - Local	A - AC	2	438	40	17,520	11/1/18	53
154	573	Iris Wy	Fulton Ave	Clover Dr	L - Local	A - AC	2	380	30	11,400	11/19/18	67
154	574	Iris Wy	Clover Dr	End	L - Local	A - AC	2	141	30	4,230	11/19/18	68
155	575	Isabella Ave	Isabella Tr	Roca Wy	L - Local	A - AC	2	683	32	23,111	11/15/18	75
155	576	Isabella Ave	Roca Wy	El Repetto Dr	L - Local	A - AC	2	1,723	32	55,136	11/15/18	78
155	577	Isabella Ave	El Repetto Dr	Cliffhill Dr	L - Local	A - AC	2	1,386	32	44,352	11/15/18	57
155	578	Isabella Ave	Cliffhill Dr	Elmgate St	L - Local	A - AC	2	477	34	16,218	11/15/18	46
155	579	Isabella Ave	Elmgate St	Floral Dr	L - Local	A - AC	2	1,116	34	37,944	11/15/18	61
155	580	Isabella Ave	Floral Dr	Riggin St	L - Local	A - AC	2	596	37	22,052	11/15/18	77
155	581	Isabella Ave	Riggin St	Gleason St	L - Local	A - AC	2	622	37	23,014	11/15/18	81
155	582	Isabella Ave	Gleason St	Fernfield Dr	L - Local	A - AC	2	257	37	9,509	11/15/18	64
155	583	Isabella Ave	Fernfield Dr	Pomona Blvd	L - Local	A - AC	2	293	37	10,693	11/15/18	45
156	584	Isabella Ter	Grandridge Ave	Isabella Ave	L - Local	A - AC	2	303	32	10,951	11/15/18	85
157	585	Jade Tree Dr	Cadiz St	Montechico Dr	L - Local	A - AC	2	995	34	33,830	11/2/18	65
158	586	Juneway Rd	Gleason St	Fernfield Dr	L - Local	A - AC	2	257	30	7,710	11/28/18	36
158	587	Juneway Rd	Fernfield Dr	Pomona Blvd	L - Local	A - AC	2	328	30	9,840	11/28/18	41
159	588	Karl Burnum Wy	Ridgeside Dr	End	L - Local	A - AC	2	105	27	2,835	12/4/18	85
160	589	Kays Ave	Town Ave	Teresa Ave	L - Local	A - AC	2	110	27	2,970	11/12/18	92
161	590	Keller St	Garfield Ave	Wilcox Ave	L - Local	O - AC/AC	2	275	31	8,525	11/14/18	97
161	591	Keller St	Wilcox Ave	Starbird Dr	L - Local	O - AC/AC	2	380	31	11,780	11/14/18	97
161	592	Keller St	Starbird Dr	Kempton Ave	L - Local	O - AC/AC	2	730	31	22,630	11/14/18	97
161	593	Keller St	Kempton Ave	Lupine Ave	L - Local	A - AC	2	312	31	9,672	11/19/18	37
161	594	Keller St	Lupine Ave	Trumbower Ave	L - Local	A - AC	2	239	31	7,409	11/19/18	46
161	595	Keller St	Trumbower Ave	Fulton Ave	L - Local	A - AC	2	583	31	18,073	11/19/18	55
162	596	Kempton Ave	Lincoln Ave	Fulton Ave (N)	L - Local	A - AC	2	993	32	31,776	11/14/18	36
162	597	Kempton Ave	Fulton Ave (N)	Wilcox Ave	L - Local	A - AC	2	947	32	30,304	11/14/18	46
162	598	Kempton Ave	Wilcox Ave	Fulton Ave (S)	L - Local	A - AC	2	828	32	26,496	11/14/18	58
162	599	Kempton Ave	Fulton Ave (S)	Trumbower Ave	L - Local	A - AC	2	187	31	5,797	11/14/18	68
162	600	Kempton Ave	Trumbower Ave	Keller St	L - Local	A - AC	2	719	31	22,289	11/14/18	58
162	601	Kempton Ave	Keller St	Kempton Pl	L - Local	A - AC	2	268	31	8,308	11/14/18	67
162	602	Kempton Ave	Kempton Pl	Coral View St	L - Local	A - AC	2	604	31	18,724	11/14/18	67
162	603	Kempton Ave	Coral View St	End	L - Local	A - AC	2	431	31	13,361	11/14/18	66
163	604	Kempton Pl	Kempton Ave	End	L - Local	A - AC	2	175	27	5,625	11/14/18	66
164	605	Kenton Dr	Potrero Grande Dr	Friar Rd	L - Local	A - AC	2	536	36	19,296	11/12/18	50
164	606	Kenton Dr	Friar Rd	End	L - Local	A - AC	2	240	20	5,572	11/12/18	42
165	607	Kern Ave	Floral Dr	Monterey Pass Rd	L - Local	A - AC	2	1,347	36	47,582	12/4/18	46
166	608	Kingsford St	Newmark Ave	Hermosa Vista St	L - Local	O - AC/AC	2	709	28	19,852	11/2/18	97
166	609	Kingsford St	Hermosa Vista St	Harding Ave	L - Local	O - AC/AC	2	614	28	17,192	11/2/18	96
166	610	Kingsford St	Harding Ave	Cadiz St	L - Local	O - AC/AC	2	1,206	28	33,768	11/2/18	97
167	611	Knoll Dr	Fremont Ave	Electric Ave	L - Local	A - AC	2	955	17	16,235	11/6/18	93
169	613	Ladera St	Barranca Dr	Verde Vista Dr	L - Local	A - AC	2	1,717	31	54,727	11/6/18	68
169	614	Ladera St	Verde Vista Dr	Alamo Dr	L - Local	A - AC	2	337	31	10,447	11/6/18	77
169	615	Ladera St	Alamo Dr	Casuda Canyon Dr	L - Local	A - AC	2	1,130	37	41,810	11/6/18	64
168	612	Lamont Dr	Cecil St	End	L - Local	A - AC	2	608	27	18,126	11/14/18	40
170	616	Langley Wy	Lincoln Ave	Wilcox Ave	L - Local	A - AC	2	521	32	16,672	11/16/18	41
170	617	Langley Wy	Wilcox Ave	End	L - Local	A - AC	2	220	28	7,165	11/16/18	57
171	618	Laurel Cir	Laurel Dr	End	L - Local	A - AC	2	91	27	3,737	11/12/18	22
172	619	Laurel Dr	Pepper St	Laurel Pl	L - Local	A - AC	2	509	31	15,779	11/12/18	59
172	620	Laurel Dr	Laurel Pl	Ackley St	L - Local	A - AC	2	220	31	6,820	11/12/18	64
173	621	Laurel Pl	Laurel Dr	End	L - Local	A - AC	2	151	27	5,417	11/12/18	34
174	622	Light View St	Bluffhill Dr	Hillside St	L - Local	A - AC	2	823	31	28,123	11/30/18	74
175	623	Lincoln Ave	Hellman Ave	Emerson Ave	L - Local	A - AC	2	1,274	37	47,138	10/31/18	36
175	624	Lincoln Ave	Emerson Ave	Garvey Ave	L - Local	A - AC	2	1,383	37	51,171	10/31/18	89
175	625	Lincoln Ave	Garvey Ave	Newmark Ave	L - Local	A - AC	2	946	29	27,434	11/7/18	91
175	626	Lincoln Ave	Newmark Ave	Cecil St	L - Local	A - AC	2	1,066	34	34,756	11/7/18	58
175	627	Lincoln Ave	Cecil St	Graves Ave	L - Local	A - AC	2	473	34	16,082	11/7/18	66

Bran ID	Sec ID	Street Name	From	To	Func Class	Type	Lanes	L	W	Area	Insp Date	PCI
175	628	Lincoln Ave	Graves Ave	Kempton Ave	L - Local	A - AC	2	172	32	5,504	11/9/18	91
175	629	Lincoln Ave	Kempton Ave	Langley Wy	L - Local	A - AC	2	2,096	32	67,072	11/9/18	93
175	630	Lincoln Ave	Langley Wy	El Repetto Dr	L - Local	A - AC	2	1,502	31	46,562	11/9/18	94
176	631	Loma Verde St	El Mercado Ave	Ynez Ave	L - Local	A - AC	2	380	40	15,200	12/4/18	31
176	632	Loma Verde St	Ynez Ave	El Repetto Dr	L - Local	A - AC	2	2,480	37	86,840	11/16/18	85
176	633	Loma Verde St	El Repetto Dr	Pluma Wy	L - Local	A - AC	2	798	33	26,334	11/16/18	57
176	634	Loma Verde St	Pluma Wy	Brightwood St	L - Local	A - AC	2	421	33	13,893	11/16/18	72
177	635	Longhill Dr	Highland Dr	Hillside St	L - Local	A - AC	2	1,046	31	32,426	11/30/18	36
177	636	Longhill Dr	Hillside St	Bluffhill Dr	L - Local	A - AC	2	268	31	8,308	11/30/18	76
177	637	Longhill Dr	Bluffhill Dr	Longhill Wy	L - Local	A - AC	2	909	31	28,179	11/30/18	71
177	638	Longhill Dr	Longhill Wy	Pebbledon St	L - Local	A - AC	2	335	31	10,385	11/30/18	75
178	639	Longhill Wy	Ridgecrest St	Longhill Dr	L - Local	A - AC	2	291	31	9,021	11/30/18	78
178	640	Longhill Wy	Longhill Dr	End	L - Local	A - AC	2	182	27	6,624	11/30/18	49
179	641	Lunar Dr	Crest Vista Dr	Brightwood St	L - Local	A - AC	2	885	31	27,435	12/4/18	51
180	1008	Lupine Ave	Arlight St	End	L - Local	A - AC	2	520	34	17,680	11/13/18	47
180	642	Lupine Ave	Kempton Ave	Keller St	L - Local	A - AC	2	365	31	11,315	11/19/18	60
180	643	Lupine Ave	Keller St	Coral View St	L - Local	A - AC	2	964	31	29,884	11/19/18	60
180	644	Lupine Ave	Coral View St	Heather Dr	L - Local	A - AC	2	792	31	24,552	11/19/18	67
180	646	Lupine Ave	Arlight St	Floral Dr	L - Local	A - AC	2	291	34	9,894	11/13/18	51
181	647	Lupine Pl	Lupine Ave	End	L - Local	A - AC	2	215	27	6,292	11/19/18	60
182	648	Luy St	Van Buren Dr	End	L - Local	A - AC	2	366	27	10,962	11/13/18	57
183	649	Mabel Ave	Monterey Pass Rd	Fremont Ave	L - Local	A - AC	2	546	27	14,742	11/5/18	90
183	650	Mabel Ave	Fremont Ave	Electric Ave	L - Local	A - AC	2	789	27	21,303	11/5/18	94
183	651	Mabel Ave	Marguerita Ave	End AC/Begin PCC	L - Local	A - AC	2	752	27	21,514	11/30/18	26
183	652	Mabel Ave	Orange Ave	End	L - Local	A - AC	2	970	37	36,362	11/7/18	56
183	977	Mabel Ave	End AC/Begin PCC	Atlantic Blvd	L - Local	P - PCC	2	394	27	10,638	12/6/18	15
184	653	Magnolia Dr	Ackley St	Hollyoak Dr	L - Local	A - AC	2	945	31	31,095	11/12/18	31
185	654	Mancha Pl	Mancha Wy	End	L - Local	A - AC	2	182	27	5,814	11/19/18	60
186	655	Mancha Wy	Heather Dr	End	L - Local	A - AC	2	116	27	3,132	11/19/18	63
186	656	Mancha Wy	Heather Dr	Bloom Dr	L - Local	A - AC	2	399	27	11,241	11/19/18	69
186	657	Mancha Wy	Bloom Dr	Coral View St	L - Local	A - AC	2	628	31	19,468	11/19/18	71
186	658	Mancha Wy	Coral View St	Whitehurst Dr	L - Local	A - AC	2	405	31	12,555	11/19/18	61
186	659	Mancha Wy	Whitehurst Dr	Keller St	L - Local	A - AC	2	631	31	19,561	11/19/18	61
187	660	Maplegate St	Aldergate St	End	L - Local	A - AC	2	266	34	9,044	11/19/18	77
189	662	Marguerita Ave	Garvey Ave	Newmark Ave	L - Local	A - AC	2	947	27	25,569	11/30/18	43
190	663	Markland Dr	Hillview Ave	Gerhart Ave	L - Local	A - AC	2	657	36	23,436	11/28/18	59
190	664	Markland Dr	Gerhart Ave	Bradshawe Ave	L - Local	A - AC	2	1,000	34	33,864	11/8/18	61
190	665	Markland Dr	Bradshawe Ave	Hendricks Ave	L - Local	A - AC	2	545	34	18,394	11/8/18	69
190	666	Markland Dr	Findlay Ave	Ferdinand Ave	L - Local	A - AC	2	1,182	35	40,040	11/15/18	64
190	667	Markland Dr	Ferdinand Ave	Isabella Ave	L - Local	A - AC	2	849	37	31,191	11/15/18	64
191	674	Maronde Wy	Garfield Ave	Isabella Ave	L - Local	A - AC	2	632	31	19,592	11/19/18	84
192	675	McComb Wy	Kempton Ave	Wilcox Ave	L - Local	A - AC	2	845	32	28,120	11/16/18	64
193	676	McPherrin Ave	Bradshawe Ave	Brightwood St	L - Local	A - AC	2	1,337	33	44,121	11/9/18	65
193	677	McPherrin Ave	Brightwood St	Grandridge Ave	L - Local	A - AC	2	514	33	16,962	11/16/18	75
193	678	McPherrin Ave	Grandridge Ave	End	L - Local	A - AC	2	927	28	30,408	11/16/18	57
193	679	McPherrin Ave	Graves Ave	Harding Ave	L - Local	A - AC	2	236	36	8,496	11/30/18	42
193	682	McPherrin Ave	Garvey Ave	Avondale Ave	L - Local	A - AC	2	473	37	17,501	11/1/18	88
193	683	McPherrin Ave	Avondale Ave	Garcelon Ave	L - Local	O - AC/AC	2	401	37	14,837	11/1/18	96
193	684	McPherrin Ave	Garcelon Ave	Emerson Ave	L - Local	O - AC/AC	2	474	37	17,538	11/1/18	96
193	685	McPherrin Ave	Emerson Ave	Hillard Ave	L - Local	A - AC	2	437	37	16,169	11/1/18	48
193	686	McPherrin Ave	Hillard Ave	Hampton Ave	L - Local	A - AC	2	437	37	16,169	11/1/18	53
193	687	McPherrin Ave	Hampton Ave	Hellman Ave	L - Local	A - AC	2	437	37	16,169	11/1/18	64
193	688	McPherrin Ave	El Repetto Dr	End	L - Local	A - AC	2	375	32	12,660	11/16/18	45
194	689	Mesa Wy	Verde Vista Dr	End	L - Local	A - AC	2	220	27	7,789	11/6/18	72
195	690	Metro Dr	Orange Ave	Aztec Wy	L - Local	A - AC	2	227	36	8,172	11/12/18	67
195	691	Metro Dr	Aztec Wy	Village Dr	L - Local	A - AC	2	1,134	36	40,824	11/12/18	62
196	692	Milam Pl	Wilcox Ave	End	L - Local	A - AC	2	441	28	13,353	11/16/18	49
197	693	Mira Valle St	Divina Vista St	El Repetto Dr	L - Local	A - AC	2	2,270	22	59,840	11/16/18	78

Bran ID	Sec ID	Street Name	From	To	Func Class	Type	Lanes	L	W	Area	Insp Date	PCI
197	694	Mira Valle St	El Repetto Dr	Cielito Ave	L - Local	A - AC	2	559	32	19,143	11/16/18	60
198	695	Montechico Dr	Jade Tree Dr	Newmark Ave	L - Local	A - AC	2	853	20	17,060	11/30/18	32
199	1005	Monterey Pass Rd	Garvey Ave	Monterey Pass Rd	L - Local	A - AC	1	732	30	21,960	11/5/18	67
199	645	Monterey Pass Rd	Mabel Ave	Pavement Change 185' N/Mabel Ave	L - Local	A - AC	2	185	41	7,585	11/5/18	64
199	700	Monterey Pass Rd	Fremont Ave	Newmark Ave	L - Local	A - AC	4	455	60	27,300	11/5/18	60
199	701	Monterey Pass Rd	Newmark Ave	Mabel Ave	L - Local	A - AC	4	286	60	17,160	11/5/18	63
199	702	Monterey Pass Rd	Pavement Change 185' N/Mabel Ave	Garvey Ave	L - Local	O - AC/AC	2	728	41	29,848	11/5/18	97
199	703	Monterey Pass Rd	Garvey Ave	Monterey Pass Rd	L - Local	A - AC	2	42	30	1,260	11/5/18	95
200	704	Moonbeam Dr	Sunrise Dr	Crest Vista Dr	L - Local	A - AC	2	785	31	24,335	12/4/18	38
201	705	Mooney Dr	Kempton Ave	Russell Ave	L - Local	A - AC	2	454	28	12,712	11/14/18	55
201	706	Mooney Dr	Russell Ave	Sefton Ave	L - Local	A - AC	2	1,275	28	35,700	11/14/18	84
201	707	Mooney Dr	Orange Ave	City Limit	L - Local	A - AC	2	1,426	27	38,502	11/12/18	50
202	708	Moore Ave	Harding Ave	Newmark Ave	L - Local	A - AC	2	1,165	37	43,105	11/7/18	47
202	709	Moore Ave	Newmark Ave	Garvey Ave	L - Local	O - AC/AC	2	983	40	39,320	11/7/18	96
202	710	Moore Ave	Garvey Ave	Emerson Ave	L - Local	A - AC	2	1,347	40	53,880	11/1/18	88
202	711	Moore Ave	Emerson Ave	Hellman Ave	L - Local	A - AC	2	1,274	40	50,960	11/1/18	45
203	712	Nachi Wy	Crest Vista Dr	End	L - Local	A - AC	2	175	34	7,660	11/30/18	66
205	721	Newlee St	Electric Ave	Mabel Ave	L - Local	A - AC	2	419	27	11,313	11/6/18	93
206	722	Newmark Ave	Monterey Pass Rd	Fremont Ave	L - Local	A - AC	2	723	27	19,521	11/5/18	94
206	723	Newmark Ave	Fremont Ave	Electric Ave	L - Local	A - AC	2	788	27	21,276	11/5/18	93
206	724	Newmark Ave	Electric Ave	Montechico Dr	L - Local	A - AC	2	1,245	21	28,899	11/30/18	56
206	725	Newmark Ave	Montechico Dr	Kingsford St	L - Local	A - AC	2	116	54	6,264	11/30/18	95
207	738	Nicholson Ave	Newmark Ave	Garvey Ave	L - Local	A - AC	2	947	36	34,092	11/14/18	53
207	739	Nicholson Ave	Garvey Ave	Emerson Ave	L - Local	A - AC	2	1,383	40	55,320	10/31/18	88
207	740	Nicholson Ave	Emerson Ave	Hellman Ave	L - Local	A - AC	2	1,274	40	50,960	10/31/18	40
208	741	North Ridge Pl	Star Ridge Dr	End	L - Local	A - AC	2	262	27	8,784	11/30/18	23
209	742	Oakgate St	Wilcox Ave	Aldergate St	L - Local	A - AC	2	844	36	30,384	11/19/18	72
210	743	Ojai Cir	Bradshawe Ave	End	L - Local	A - AC	2	98	27	4,356	11/16/18	51
211	744	Olive Pl	Orange Ave	End	L - Local	A - AC	2	219	27	6,813	11/12/18	34
213	757	Orange Pl	Orange Ave	End	L - Local	A - AC	2	127	27	4,509	11/12/18	32
214	758	Palm Ave	Ackley St	Hollyoak Dr	L - Local	A - AC	2	559	31	17,329	11/12/18	81
215	759	Park Ave	McPherrin Ave	Ynez Ave	L - Local	A - AC	2	565	30	17,818	11/30/18	50
1000	1000	Pat Carroll Wy	Casuda Canyon Dr	Casuda Canyon Dr	L - Local	A - AC	1	1,575	16	54,000	11/6/18	89
216	760	Pavo Real Ave	El Repetto Dr	Grandridge Ave	L - Local	A - AC	2	343	31	10,633	11/16/18	79
216	761	Pavo Real Ave	McPherrin Ave	End	L - Local	A - AC	2	125	28	3,500	11/16/18	70
217	762	Peach St	Alhambra Ave	End	L - Local	A - AC	2	547	38	20,786	11/14/18	37
218	763	Pebble Ct	Pebble Hurst St	Pebbledon St	L - Local	A - AC	2	545	31	18,150	11/30/18	71
219	764	Pebble Hurst St	Pebble Ct	Brightwood St	L - Local	A - AC	2	728	31	23,823	11/30/18	69
220	765	Pebble Vale St	Pebble Ct	Brightwood St	L - Local	A - AC	2	728	31	22,568	11/30/18	68
221	766	Pebbledon St	Longhill Dr	Brightwood St	L - Local	A - AC	2	1,435	31	44,485	11/30/18	73
222	767	Pelon Wy	Isabella Ave	End	L - Local	A - AC	2	791	31	26,231	11/19/18	84
223	768	Pepper St	Orange Ave	Ash Dr	L - Local	A - AC	2	551	37	20,387	11/12/18	83
223	769	Pepper St	Ash Dr	Hollyoak Dr	L - Local	A - AC	2	242	37	9,129	11/12/18	85
224	770	Piedra Wy	El Repetto Dr	End	L - Local	A - AC	2	291	28	9,858	11/16/18	82
225	771	Pierce Pl	Ackley St	End	L - Local	A - AC	2	125	27	4,454	11/13/18	23
226	772	Plateau Ave	Village Dr	End	L - Local	A - AC	2	297	31	10,212	11/12/18	60
227	773	Pluma Wy	Loma Verde St	End	L - Local	A - AC	2	115	28	4,476	11/16/18	63
228	774	Poco Wy	El Repetto Dr	End	L - Local	A - AC	2	219	28	7,842	11/16/18	77
229	775	Polk Wy	Van Buren Dr	End	L - Local	A - AC	2	329	27	10,143	11/13/18	77
230	776	Pomelo Ave	Newmark Ave	Graves Ave	L - Local	A - AC	2	1,674	36	60,264	11/7/18	64
230	777	Pomelo Ave	Graves Ave	Mooney Dr	L - Local	A - AC	2	218	30	6,540	11/12/18	51
233	797	Pueblo Dr	Arriba Dr	End	L - Local	A - AC	2	384	27	12,325	11/6/18	42
234	798	Punta Wy	Grandridge Ave	End	L - Local	A - AC	2	349	28	11,482	11/8/18	36
238	804	Ransom Wy	Russell Ave	End	L - Local	A - AC	2	312	27	9,374	11/14/18	75
239	805	Ridgecrest Ct	Ridgecrest St	End	L - Local	A - AC	2	125	27	5,085	12/7/18	61
240	1010	Ridgecrest St	Ridgecrest St	CDS	L - Local	A - AC	1	72	67	3,905	12/7/18	46
240	806	Ridgecrest St	Floral Dr	Brightwood St	L - Local	A - AC	2	437	37	16,169	11/29/18	61
240	807	Ridgecrest St	Brightwood St	Ridgecrest Ct	L - Local	A - AC	2	1,288	37	47,656	11/29/18	77

Bran ID	Sec ID	Street Name	From	To	Func Class	Type	Lanes	L	W	Area	Insp Date	PCI
240	808	Ridgecrest St	Ridgecrest Ct	Longhill Wy	L - Local	A - AC	2	1,169	37	43,253	11/29/18	76
240	809	Ridgecrest St	Longhill Wy	Hillside St	L - Local	A - AC	2	1,394	37	51,578	11/29/18	68
240	810	Ridgecrest St	Hillside St	Vagabond Rd	L - Local	A - AC	2	506	37	18,722	11/29/18	40
240	811	Ridgecrest St	Highland Dr	Donner Pl	L - Local	A - AC	2	932	37	32,235	11/29/18	59
240	812	Ridgecrest St	Donner Pl	Brier Cliff Wy	L - Local	A - AC	2	141	37	5,217	11/29/18	63
240	813	Ridgecrest St	Brier Cliff Wy	Barnum Wy	L - Local	A - AC	2	2,140	37	79,180	11/29/18	62
240	814	Ridgecrest St	Barnum Wy	Crest Vista Dr	L - Local	A - AC	2	294	37	10,878	11/29/18	76
240	986	Ridgecrest St	Vagabond Dr	Highland Dr	L - Local	A - AC	2	210	36	8,026	12/7/18	45
241	815	Ridgecrest Wy	Ridgecrest St	End	L - Local	A - AC	2	266	27	8,892	11/30/18	35
242	816	Ridgeside Cir	Ridgeside Dr	End	L - Local	A - AC	2	91	40	4,640	12/4/18	59
243	817	Ridgeside Dr	Crest Vista Dr	Ridgeside Cr	L - Local	A - AC	2	1,053	31	32,643	12/4/18	34
243	818	Ridgeside Dr	Ridgeside Cr	Crest Wy	L - Local	A - AC	2	1,184	31	36,704	12/4/18	50
243	819	Ridgeside Dr	Crest Wy	Wandering Dr	L - Local	A - AC	2	990	31	30,690	12/4/18	35
244	830	Riggin St	Fulton Ave	End	L - Local	A - AC	2	121	34	4,114	11/28/18	64
244	981	Riggin St	Findlay Ave	End of PCC/Begin AC	L - Local	P - PCC	2	50	53	2,650	12/12/18	46
244	982	Riggin St	End of AC/Begin PCC	Findlay Ave	L - Local	P - PCC	2	63	53	3,339	12/12/18	39
245	831	Robinlinda Ln	Arroyo Dr	End	L - Local	A - AC	2	537	27	15,749	11/9/18	57
246	832	Roca Wy	Garfield Ave	Isabella Ave	L - Local	A - AC	2	584	31	18,104	11/19/18	75
246	833	Roca Wy	Isabella Ave	Grandridge Ave	L - Local	A - AC	2	273	31	8,463	11/16/18	77
246	834	Roca Wy	Grandridge Ave	Bradshawe Ave	L - Local	A - AC	2	399	31	12,369	11/16/18	63
247	835	Rock View St	Bluffhill Dr	Brightwood St	L - Local	A - AC	2	959	31	29,729	11/30/18	74
248	836	Rockhaven St	Rockview Ct	Birghtwood St	L - Local	A - AC	2	657	31	21,622	11/30/18	73
249	837	Rockview Ct	Rockhaven St	Rock View St	L - Local	A - AC	2	303	31	10,648	11/30/18	72
250	838	Rodman Cir	Crest Vista Dr	End	L - Local	A - AC	2	668	34	25,432	11/29/18	36
251	839	Rolling Hill Dr	Crest Vista Dr	Brightwood St	L - Local	A - AC	2	1,178	31	36,518	11/29/18	59
253	843	Roscommon Ave	Cesar E Chavez (Frontage)	Dorner Dr	L - Local	A - AC	2	368	26	9,568	11/27/18	53
253	844	Roscommon Ave	Dorner Dr	1st St	L - Local	A - AC	2	910	26	23,504	11/27/18	61
254	845	Roselyn Pl	Garfield Ave	Ramona Ave	L - Local	A - AC	2	819	21	17,199	11/14/18	31
1001	1001	Roselyn Wy	Roselyn Pl	End	L - Local	A - AC	1	294	20	5,880	11/14/18	64
255	846	Rural Dr	Edgley Dr	Garvey Ave	L - Local	A - AC	2	619	37	22,903	11/14/18	48
255	847	Rural Dr	Garvey Ave	Emerson Ave	L - Local	A - AC	2	1,383	35	48,405	10/31/18	44
255	848	Rural Dr	Emerson Ave	Hellman Ave	L - Local	O - AC/AC	2	1,274	35	44,590	10/31/18	94
256	849	Russell Ave	Mooney Dr	End	L - Local	A - AC	2	547	27	14,769	11/14/18	36
256	850	Russell Ave	Mooney Dr	Graves Ave	L - Local	A - AC	2	473	27	12,771	11/14/18	53
256	851	Russell Ave	Graves Ave	Newmark Ave	L - Local	A - AC	2	1,638	35	57,330	11/7/18	48
256	852	Russell Ave	Newmark Ave	Garvey Ave	L - Local	A - AC	2	983	37	36,371	11/7/18	28
257	853	Sadler Ave	Hillview Ave	Zaring St	L - Local	A - AC	2	244	36	8,784	11/28/18	93
257	854	Sadler Ave	Zaring St	Gleason St	L - Local	A - AC	2	192	36	6,912	11/28/18	92
257	855	Sadler Ave	Gleason St	Fernfield Dr	L - Local	A - AC	2	297	36	10,692	11/28/18	84
258	856	San Patricio Dr	Alisar Ave	Ackley St	L - Local	A - AC	2	964	27	26,028	11/9/18	38
260	859	Schoolside Ave	Cesar E Chavez Ave	1st St	L - Local	A - AC	2	955	34	32,334	11/8/18	41
261	860	Sefton Ave	Mooney Dr	Graves Ave	L - Local	A - AC	2	474	37	17,538	11/14/18	95
261	861	Sefton Ave	Graves Ave	Newmark Ave	L - Local	A - AC	2	1,596	36	57,456	11/7/18	50
261	862	Sefton Ave	Edgley Dr	Garvey Ave	L - Local	A - AC	2	619	37	22,903	11/14/18	61
262	863	Sevilla St	De La Fuente St	Atlantic Blvd	L - Local	A - AC	2	473	33	15,609	12/7/18	90
262	864	Sevilla St	Atlantic Blvd	Ynez Ave	L - Local	A - AC	2	305	37	11,285	11/16/18	59
263	865	Shady Crest Ln	Brightwood St	End	L - Local	A - AC	2	369	27	11,673	12/4/18	44
264	866	Sherbrook Ave	1st St	Gladmar St	L - Local	A - AC	2	390	34	12,276	11/27/18	60
264	867	Sherbrook Ave	1st St	End	L - Local	A - AC	2	365	30	13,054	11/8/18	79
266	869	Sherwood Cir	Hammel St	End	L - Local	A - AC	2	184	22	7,818	11/8/18	51
267	870	Sierra Alta Wy	Cerco Alta Dr	End	L - Local	A - AC	2	275	27	9,382	11/6/18	56
268	871	Sierra Vista Ave	Edgley Dr	Garvey Ave	L - Local	A - AC	2	655	37	24,235	11/14/18	59
268	872	Sierra Vista Ave	Garvey Ave	Emerson Ave	L - Local	A - AC	2	1,383	36	57,432	10/31/18	49
268	873	Sierra Vista Ave	Emerson Ave	Hellman Ave	L - Local	O - AC/AC	2	1,274	36	45,864	10/31/18	97
269	874	Solar Dr	Highland Dr	Brightwood St	L - Local	A - AC	2	992	31	30,752	11/30/18	45
270	875	Sombrero Dr	Casuda Canyon Dr	Arriba Dr	L - Local	A - AC	2	1,317	31	40,703	11/6/18	63
270	876	Sombrero Dr	Arriba Dr	End	L - Local	A - AC	2	542	31	17,675	11/6/18	63
271	877	Star Ridge Dr	Highland Dr	Hillside St	L - Local	A - AC	2	707	31	21,917	11/30/18	26

Bran ID	Sec ID	Street Name	From	To	Func Class	Type	Lanes	L	W	Area	Insp Date	PCI
272	878	Starbird Dr	Trumbower Ave	Keller St	L - Local	A - AC	2	1,371	31	42,706	11/19/18	57
272	879	Starbird Dr	Keller St	End	L - Local	A - AC	2	239	27	6,943	11/19/18	65
273	880	Starbird Pl	Starbird Dr	End	L - Local	A - AC	2	158	27	5,166	11/19/18	65
274	881	Stone Ct	Stone Gate St	Ridgecrest St	L - Local	A - AC	2	366	31	12,601	11/30/18	80
275	882	Stone Gate St	Stone Ct	Brightwood St	L - Local	A - AC	2	728	31	22,568	11/30/18	75
276	883	Stonewell St	Stone Ct	Brightwood St	L - Local	A - AC	2	764	31	23,684	11/30/18	65
277	884	Summit Pl	Ridgecrest St	End	L - Local	A - AC	2	85	40	4,400	11/29/18	31
278	885	Sunny Slope Pl	Sunnyslope Dr	End	L - Local	A - AC	2	158	27	5,976	11/30/18	41
321	886	Sunnyhill Dr	Sunnyslope Dr	Hillside St	L - Local	A - AC	2	922	31	28,582	11/30/18	37
322	887	Sunnyslope Dr	Highland Dr	Brightwood St	L - Local	A - AC	2	1,183	31	36,673	11/30/18	49
279	888	Sunrise Dr	El Repetto Dr	Hillvale Dr	L - Local	A - AC	2	933	31	28,923	11/27/18	25
279	889	Sunrise Dr	Hillvale Dr	Brightwood St	L - Local	A - AC	2	549	31	17,019	11/27/18	22
279	890	Sunrise Dr	Brightwood St	College View Dr	L - Local	A - AC	2	766	31	28,966	12/4/18	26
280	891	Sunrise Pl	Sunrise Dr	End	L - Local	A - AC	2	182	27	6,624	12/7/18	60
323	980	Susan Wy	Lincoln Ave	End	L - Local	A - AC	2	293	36	10,548	11/14/18	70
281	892	Taft Ct	Orange Ave	End	L - Local	A - AC	2	156	27	5,922	11/12/18	31
282	893	Taylor Dr	Ackley St	Orange Ave	L - Local	A - AC	2	1,288	31	39,928	11/13/18	32
282	894	Taylor Dr	Orange Ave	End	L - Local	A - AC	2	196	27	6,192	11/12/18	36
283	895	Tedford Wy	Branham St	Williams St	L - Local	A - AC	2	255	31	7,905	11/5/18	95
283	896	Tedford Wy	Williams St	End	L - Local	A - AC	2	182	28	6,806	11/5/18	90
284	897	Tegner Dr	Orange Ave	City Limit	L - Local	A - AC	2	1,145	37	42,365	11/12/18	54
286	899	Teresa Ave	Kays Ave	City Limits (E)	L - Local	A - AC	2	219	27	5,913	11/12/18	74
287	900	Topacio Dr	Arriba Dr	End	L - Local	A - AC	2	85	28	3,595	11/6/18	40
288	901	Town Ave	Country Rd	Kays Ave	L - Local	A - AC	2	297	27	8,019	11/12/18	40
289	902	Triana Pl	Ynez Ave	El Mercado Ave	L - Local	A - AC	2	522	32	16,704	12/4/18	52
290	903	Triana St	Ynez Ave	Fotini Pl	L - Local	A - AC	2	430	32	13,760	12/4/18	55
290	904	Triana St	Fotini Pl	El Mercado Ave	L - Local	A - AC	2	257	32	8,224	12/4/18	23
291	905	Trumbower Ave	Starbird Dr	Kempton Ave	L - Local	A - AC	2	304	31	9,629	11/19/18	61
291	906	Trumbower Ave	Kempton Ave	Keller St	L - Local	A - AC	2	658	31	20,818	11/19/18	62
292	907	Tyler Dr	Ackley St	End	L - Local	A - AC	2	800	31	25,879	11/13/18	31
293	908	Vagabond Rd	Ridgecrest St	Monterey Pass Rd	L - Local	A - AC	2	1,361	31	42,191	11/29/18	53
293	909	Vagabond Rd	Monterey Pass Rd	Abajo Dr	L - Local	A - AC	2	597	31	18,507	11/29/18	76
294	910	Valley Vista Dr	Solar Dr	Brightwood St	L - Local	A - AC	2	637	31	19,747	11/30/18	48
294	911	Valley Vista Dr	Brightwood St	College View Dr	L - Local	A - AC	2	262	31	8,122	11/30/18	54
294	912	Valley Vista Dr	College View Dr	Floral Dr	L - Local	A - AC	2	125	31	3,875	11/29/18	52
295	913	Van Buren Dr	Fulton Ave	Luy St	L - Local	A - AC	2	231	31	7,161	11/13/18	61
295	914	Van Buren Dr	Luy St	Grant St	L - Local	A - AC	2	290	31	8,990	11/13/18	46
295	915	Van Buren Dr	Grant St	Fillmore Dr	L - Local	A - AC	2	1,534	31	47,554	11/13/18	57
296	916	Vancouver Ave	1st St	Dorner Dr	L - Local	A - AC	2	1,048	26	26,885	11/8/18	73
296	917	Vancouver Ave	Cesar E Chavez Ave	Floral Dr	L - Local	A - AC	2	1,229	32	39,136	11/29/18	32
296	988	Vancouver Ave	Dorner Dr	Cesar E Chavez Ave	L - Local	A - AC	2	200	32	7,385	12/7/18	50
297	918	Vercoe Pl	Wilcox Ave	End	L - Local	A - AC	2	329	32	11,533	11/16/18	69
299	924	Via Norte Ave	Markland Dr	Fernfield Dr	L - Local	A - AC	2	546	34	18,564	11/28/18	53
299	925	Via Norte Ave	Fernfield Dr	Pomona Blvd	L - Local	A - AC	2	293	34	9,826	11/28/18	63
300	926	Villa Montes Ave	Graves Ave	End	L - Local	A - AC	2	1,017	31	33,237	11/30/18	26
301	927	Village Dr	Plateau Ave	Village Pl	L - Local	A - AC	2	359	31	11,129	11/12/18	58
301	928	Village Dr	Village Pl	Kays Ave	L - Local	A - AC	2	478	31	14,818	11/12/18	58
302	929	Village Pl	Village Dr	End	L - Local	A - AC	2	149	31	5,624	11/12/18	58
303	930	Wandering Dr	Dell Dr	Crest Vista Dr	L - Local	A - AC	2	1,290	31	41,245	12/4/18	33
303	931	Wandering Dr	Crest Vista Dr	Brightwood St	L - Local	A - AC	2	724	31	22,444	12/4/18	46
79	234	West Crest Wy	Crest Vista Dr	End	L - Local	A - AC	2	791	31	26,231	11/30/18	22
304	932	Westcott Ave	Cesar E Chavez Ave	Dorner Dr	L - Local	A - AC	2	473	26	12,298	11/27/18	64
304	933	Westcott Ave	Dorner Dr	End	L - Local	A - AC	2	546	30	16,950	11/27/18	34
305	934	Wheeler Dr	Heather Dr (S)	Heather Dr (N)	L - Local	A - AC	2	1,096	27	29,592	11/19/18	52
306	935	Whitehurst Dr	Keller St	Mancha Wy	L - Local	A - AC	2	853	31	26,443	11/19/18	52
306	936	Whitehurst Dr	Mancha Wy	End	L - Local	A - AC	2	266	31	9,146	11/19/18	71
307	937	Whitmore St	New Ave	City Limit	L - Local	A - AC	2	395	32	12,640	11/7/18	84
308	938	Whitney Pl	Williams St	End	L - Local	A - AC	2	182	28	6,806	11/5/18	90

Bran ID	Sec ID	Street Name	From	To	Func Class	Type	Lanes	L	W	Area	Insp Date	PCI
309	951	Wilcox Ave	Fulton Ave	Vercoe Pl	L - Local	A - AC	2	407	32	13,024	11/14/18	60
309	952	Wilcox Ave	Vercoe Pl	Kempton Ave	L - Local	A - AC	2	303	31	9,269	11/14/18	63
310	953	Williams St	Branham St	Tedford Wy	L - Local	A - AC	2	782	28	21,896	11/5/18	94
310	954	Williams St	Tedford Wy	End	L - Local	A - AC	2	360	28	11,790	11/5/18	95
311	955	Wilson Pl	Orange Ave	End	L - Local	A - AC	2	185	27	6,075	11/12/18	35
312	956	Windover Wy	Crest Vista Dr	End	L - Local	A - AC	2	305	31	11,165	11/30/18	17
313	957	Woodland Wy	Markland Dr	End	L - Local	A - AC	2	142	30	5,010	11/13/18	52
314	958	Woods Ave	Floral Dr	Cesar E Chavez (Frontage)	L - Local	O - AC/AC	2	1,222	26	31,616	11/29/18	98
314	959	Woods Ave	Dorner Dr	1st St	L - Local	O - AC/AC	2	1,056	32	33,216	11/27/18	98
314	960	Woods Ave	1st St	City Limit (South)	L - Local	A - AC	2	364	34	12,376	11/27/18	28
315	961	Ynez Ave	Adobe Pl	El Repetto Dr	L - Local	A - AC	2	934	32	29,888	11/16/18	69
315	962	Ynez Ave	El Repetto Dr	Sevilla St	L - Local	A - AC	2	941	32	30,112	11/16/18	82
315	963	Ynez Ave	Sevilla St	Cadiz St	L - Local	A - AC	2	815	36	29,340	11/16/18	54
315	964	Ynez Ave	Cadiz St	Loma Verde St	L - Local	A - AC	2	842	37	31,154	11/2/18	52
315	965	Ynez Ave	Loma Verde St	Triana St	L - Local	A - AC	2	1,052	37	38,924	11/2/18	42
315	966	Ynez Ave	Triana St	Graves Ave	L - Local	A - AC	2	780	36	28,080	11/2/18	27
315	967	Ynez Ave	Graves Ave	Harding Ave	L - Local	A - AC	2	455	37	16,835	11/2/18	42
315	968	Ynez Ave	Harding Ave	Newmark Ave	L - Local	A - AC	2	1,261	37	46,657	11/2/18	57
315	969	Ynez Ave	Newmark Ave	Garvey Ave	L - Local	A - AC	2	983	37	36,149	11/2/18	87
315	970	Ynez Ave	Garvey Ave	Avondale Ave	L - Local	A - AC	2	474	37	17,538	11/1/18	87
315	971	Ynez Ave	Avondale Ave	Emerson Ave	L - Local	A - AC	2	874	37	32,338	11/1/18	91
315	972	Ynez Ave	Emerson Ave	Hillard Ave	L - Local	A - AC	2	437	37	16,169	11/1/18	92
315	973	Ynez Ave	Hillard Ave	Hellman Ave	L - Local	A - AC	2	874	37	32,338	11/1/18	91
316	974	Zaring St	Gleason St	Sadler Ave	L - Local	A - AC	2	257	36	9,036	11/28/18	63
316	975	Zaring St	Sadler Ave	Hillview Ave	L - Local	A - AC	2	163	36	5,868	11/28/18	93
316	976	Zaring St	Hillview Ave	End	L - Local	A - AC	2	188	36	6,768	11/28/18	91
								79.7		**14,038,617**		

Bran ID	Sec ID	Street Name	From	To	Func Class	Type	Lanes	L	W	Area	Insp Date	PCI
	Arterials / Collectors											
1	6	1st St	Woods Ave	City Limits (West)	C - Collector	A - AC	2	364	53	19,292	11/27/18	21
73	215	Corporate Center Dr	Floral Dr	Davidson Dr	C - Collector	A - AC	4	1,983	60	118,980	12/4/18	24
59	181	Cesar E Chavez Ave	Bleakwood Ave	City Limit (West)	A - Arterial	A - AC	2	636	26	15,875	12/7/18	25
142	522	Hellman Ave	New Ave	AC 50' E/Orange Ave	C - Collector	P - PCC	2	1,363	36	49,068	12/6/18	26
142	535	Hellman Ave	Chandler Ave	9th St	C - Collector	P - PCC	2	252	36	9,072	12/12/18	28
142	529	Hellman Ave	End AC / Begin PCC	Baltimore Ave	C - Collector	P - PCC	2	305	18	5,490	12/12/18	30
232	793	Potrero Grande Dr	Saturn St	Kenton Dr	A - Arterial	A - AC	2	2,223	32	78,933	12/10/18	32
232	795	Potrero Grande Dr	Vista Estrada	Arroyo Dr	A - Arterial	A - AC	2	264	23	9,154	12/10/18	32
73	216	Corporate Center Dr	Davidson Dr	Casuda Canyon Dr	C - Collector	A - AC	4	2,724	60	163,440	11/16/18	33
1	2	1st St	Collegian Ave	Dorner Dr	C - Collector	A - AC	2	521	54	28,134	11/27/18	34
142	528	Hellman Ave	Lincoln Ave	End PCC/ Begin AC	C - Collector	P - PCC	2	470	32	17,570	12/6/18	34
212	755	Orange Ave	Garvey Ave	Emerson Ave	C - Collector	A - AC	2	1,383	36	49,788	10/31/18	34
1	4	1st St	Sherbrook Ave	Roscommon Ave	C - Collector	A - AC	2	490	53	25,970	11/27/18	35
1	5	1st St	Roscommon Ave	Woods Ave	C - Collector	A - AC	2	485	53	25,705	11/27/18	36
142	532	Hellman Ave	McPherrin Ave	Ynez Ave	C - Collector	P - PCC	2	454	31	14,074	12/6/18	36
142	533	Hellman Ave	Ynez Ave	Moore Ave	C - Collector	P - PCC	2	456	31	14,136	12/6/18	36
309	948	Wilcox Ave	Keller St	El Repetto Dr	C - Collector	A - AC	2	411	32	13,152	11/14/18	36
2	7	Abajo Dr	Garvey Ave	Verde Vista	C - Collector	A - AC	2	2,245	37	83,065	11/6/18	37
49	157	Cadiz St	De La Fuente St	Atlantic Blvd	C - Collector	A - AC	2	485	36	17,460	11/2/18	37
1	3	1st St	Dorner Dr	Sherbrook Ave	C - Collector	A - AC	2	702	53	37,206	11/27/18	38
59	990	Cesar E Chavez Ave	City Limit (West)	Bleakwood Ave	A - Arterial	A - AC	2	636	26	16,850	12/7/18	38
142	526	Hellman Ave	Alhambra Ave	Nicholson Ave	C - Collector	P - PCC	2	604	31	18,724	12/6/18	38
142	536	Hellman Ave	Atlantic Blvd	Hathaway Ave	C - Collector	A - AC	2	394	33	13,002	11/2/18	38
1	1	1st St	Atlantic Blvd	Collegian Ave	C - Collector	A - AC	4	331	60	19,500	12/7/18	39
59	180	Cesar E Chavez Ave	Schoolside Ave	Bleakwood Ave	A - Arterial	A - AC	2	1,322	26	36,115	12/7/18	39
111	1014	Floral Dr	Kern Ave	Corporate Center Dr	C - Collector	A - AC	1	1,301	5	12,020	12/6/18	39
231	787	Pomona Blvd	Juneway Rd	Wilcox Ave	A - Arterial	A - AC	3	577	42	24,234	11/28/18	39
232	796	Potrero Grande Dr	Arroyo Dr	Vista Estrada	A - Arterial	A - AC	2	264	30	7,920	12/10/18	39
142	530	Hellman Ave	Baltimore Ave	Huntington Ave	C - Collector	P - PCC	2	487	31	15,097	12/6/18	41
11	32	Alhambra Ave	Emerson Ave	Garvey Ave	C - Collector	A - AC	2	1,383	47	65,001	10/31/18	42
142	534	Hellman Ave	Moore Ave	Chandler Ave	C - Collector	P - PCC	2	424	31	13,144	12/6/18	43
142	994	Hellman Ave	200' W/ Garfield Ave	Baltimore Ave	C - Collector	A - AC	1	250	16	3,897	12/7/18	43
142	527	Hellman Ave	Nicholson Ave	Lincoln Ave	C - Collector	P - PCC	2	607	31	18,817	12/6/18	44
232	794	Potrero Grande Dr	Kenton Dr	Vista Estrada	A - Arterial	A - AC	2	658	35	24,995	12/10/18	44
232	997	Potrero Grande Dr	Atlas Ave	Pavement Change 200' E/ Markland	A - Arterial	A - AC	2	535	36	19,050	12/10/18	44
5	15	Ackley St	Buchanan Pl	Pierce Pl	C - Collector	A - AC	2	293	31	9,083	11/13/18	45
59	178	Cesar E Chavez Ave	Collegian Ave	Schoolside Ave	A - Arterial	A - AC	2	1,241	26	28,585	12/7/18	46
212	754	Orange Ave	Newmark Ave	Garvey Ave	C - Collector	A - AC	2	987	36	35,532	11/7/18	46
309	950	Wilcox Ave	Langley Wy	Fulton Ave	C - Collector	A - AC	2	398	32	12,736	11/14/18	46
111	1015	Floral Dr	Corporate Center Dr	End AC 260' W/ Corporate Center Dr	C - Collector	A - AC	1	257	21	5,965	12/6/18	47
142	504	Hellman Ave	PCC 50' E/Orange Ave	PCC 50' W/Orange Ave	C - Collector	A - AC	2	116	37	4,292	12/7/18	47
142	531	Hellman Ave	Huntington Ave	McPherrin Ave	C - Collector	P - PCC	2	485	31	15,035	12/6/18	48
199	696	Monterey Pass Rd	Floral Dr	Kern Ave	C - Collector	A - AC	4	1,062	69	70,728	12/7/18	48
11	33	Alhambra Ave	Garvey Ave	Edgley Dr	C - Collector	A - AC	2	619	47	29,093	11/7/18	49
103	304	Emerson Ave	Lincoln Ave	Nicholson Ave	C - Collector	A - AC	2	606	37	22,422	10/31/18	49
232	1009	Potrero Grande Dr	Vista Estrada	Kenton Dr	A - Arterial	A - AC	2	658	35	17,635	12/10/18	49
5	16	Ackley St	Pierce Pl	Fillmore Dr	C - Collector	A - AC	2	449	31	13,919	11/13/18	50
103	303	Emerson Ave	Garfield Ave	Lincoln Ave	C - Collector	A - AC	2	636	37	23,532	10/31/18	50
117	381	Fulton Ave	Ackley St	Keller St	C - Collector	A - AC	2	1,241	32	39,712	11/9/18	50
190	670	Markland Dr	Bluffdale St (E)	Fulton Ave	C - Collector	A - AC	2	560	30	16,800	11/13/18	50
193	680	McPherrin Ave	Harding Ave	Newmark Ave	C - Collector	A - AC	2	1,164	36	48,324	11/7/18	50
138	513	Harding Ave	Ynez Ave	McPherrin Ave	C - Collector	A - AC	2	727	37	26,899	12/4/18	51
138	514	Harding Ave	McPherrin Ave	Ramona Ave	C - Collector	A - AC	2	636	37	23,532	11/30/18	51
142	524	Hellman Ave	Rural Dr	Sierra Vista Ave	C - Collector	P - PCC	2	394	31	12,214	12/6/18	51
231	783	Pomona Blvd	Via Norte Ave	Ferdinand Ave	A - Arterial	A - AC	3	607	42	24,984	11/15/18	51
59	991	Cesar E Chavez Ave	Bleakwood Ave	Schoolside Ave	A - Arterial	A - AC	2	1,322	26	33,975	12/7/18	52
142	525	Hellman Ave	Sierra Vista Ave	Alhambra Ave	C - Collector	P - PCC	2	396	31	12,276	12/6/18	52

Bran ID	Sec ID	Street Name	From	To	Func Class	Type	Lanes	L	W	Area	Insp Date	PCI
190	671	Markland Dr	Fulton Ave	Fernfield Dr	C - Collector	A - AC	2	564	30	16,920	11/13/18	52
11	34	Alhambra Ave	Edgley Dr	Newmark Ave	C - Collector	A - AC	2	328	47	15,416	11/7/18	53
212	752	Orange Ave	Country Rd	Graves Ave	C - Collector	A - AC	2	719	37	27,928	11/12/18	53
231	780	Pomona Blvd	Bradshawe Ave	Hendricks Ave	A - Arterial	A - AC	2	545	30	19,314	11/8/18	53
231	782	Pomona Blvd	Findlay Ave	Via Norte Ave	A - Arterial	A - AC	3	576	42	21,752	11/28/18	53
142	523	Hellman Ave	AC 50' W/Orange Ave	Rural Dr	C - Collector	P - PCC	2	264	36	9,504	12/6/18	54
232	998	Potrero Grande Dr	Saturn St	Atlas Ave	A - Arterial	A - AC	2	2,666	36	99,740	12/10/18	54
309	947	Wilcox Ave	Coral View St	Keller St	C - Collector	A - AC	2	384	32	12,288	11/14/18	54
101	287	Elmgate St	Almora St	Grandridge Ave	C - Collector	A - AC	2	1,191	34	40,416	11/15/18	55
119	395	Garfield Ave	El Repetto Dr	Roca Wy	A - Arterial	A - AC	4	801	66	52,866	11/14/18	55
231	781	Pomona Blvd	Hendricks Ave	Findlay Ave	A - Arterial	A - AC	3	303	42	12,726	11/28/18	55
231	786	Pomona Blvd	Garfield Ave	Juneway Rd	A - Arterial	A - AC	3	879	42	36,918	11/28/18	55
232	791	Potrero Grande Dr	Markland Dr	Atlas Ave	A - Arterial	A - AC	2	689	36	27,170	12/10/18	55
5	14	Ackley St	Fulton Ave	Buchanan Pl	C - Collector	A - AC	2	341	31	10,571	11/13/18	56
111	1013	Floral Dr	Monterey Pass Rd	Kern Ave	C - Collector	P - PCC	1	150	12	1,800	12/6/18	56
142	995	Hellman Ave	Garfield Ave	200' W/ Garfield Ave	C - Collector	A - AC	1	160	34	4,970	12/7/18	56
190	669	Markland Dr	Wilcox Ave	Bluffdale St (E)	C - Collector	A - AC	2	924	30	27,600	11/13/18	56
231	779	Pomona Blvd	Gerhart Ave	Bradshawe Ave	A - Arterial	A - AC	2	1,001	30	32,780	11/8/18	56
309	944	Wilcox Ave	Arlight St	Andrix St	C - Collector	A - AC	2	331	34	11,254	11/13/18	56
5	17	Ackley St	Fillmore Dr	Orange Ave	C - Collector	A - AC	2	905	31	28,055	11/13/18	57
231	784	Pomona Blvd	Ferdinand Ave	Isabella Ave	A - Arterial	A - AC	3	940	42	39,480	11/15/18	57
259	857	Saturn St	Atlas Ave	Orange Ave	C - Collector	A - AC	2	2,283	52	118,716	11/12/18	57
59	992	Cesar E Chavez Ave	Schoolside Ave	Collegian Ave	A - Arterial	A - AC	2	1,241	26	29,480	12/7/18	58
103	305	Emerson Ave	Nicholson Ave	Alhambra Ave	C - Collector	A - AC	2	606	37	22,422	10/31/18	58
119	397	Garfield Ave	Maronde Wy	Cecil St	A - Arterial	A - AC	4	782	66	51,612	11/14/18	58
190	668	Markland Dr	Riggin Ave	Wilcox Ave	C - Collector	A - AC	2	1,540	30	47,580	11/13/18	58
231	785	Pomona Blvd	Isabella Ave	Garfield Ave	A - Arterial	A - AC	3	303	42	11,956	11/28/18	58
236	802	Ramona Blvd	Corporate Center Dr	City Limit (North)	C - Collector	A - AC	4	1,402	45	66,035	11/5/18	58
111	1012	Floral Dr	Monterey Pass Rd	Kern Ave	C - Collector	A - AC	1	160	14	2,240	12/6/18	59
117	380	Fulton Ave	Iris Wy	Ackley St	C - Collector	A - AC	2	826	32	26,432	11/9/18	59
119	398	Garfield Ave	Cecil St	Grandridge Ave	A - Arterial	A - AC	4	692	66	45,672	11/14/18	59
232	792	Potrero Grande Dr	Atlas Ave	Satrun St	A - Arterial	A - AC	2	2,666	36	103,663	12/10/18	59
309	945	Wilcox Ave	Andrix St	Aldergate St	C - Collector	A - AC	2	767	34	26,078	11/13/18	59
24	70	Atlantic Blvd	Brightwood St	Floral Dr	A - Arterial	A - AC	6	1,206	76	87,516	11/9/18	61
111	363	Floral Dr	Kern Ave	Corporate Center Dr	C - Collector	P - PCC	2	1,303	26	33,878	12/6/18	61
119	396	Garfield Ave	Roca Wy	Maronde Wy	A - Arterial	A - AC	4	747	66	49,302	11/14/18	61
190	672	Markland Dr	Fernfield Dr	Potrero Grande Dr	C - Collector	A - AC	2	441	30	12,870	11/13/18	61
199	699	Monterey Pass Rd	Vagabond Rd	Fremont Ave	C - Collector	A - AC	4	2,740	67	179,330	11/5/18	61
212	753	Orange Ave	Graves Ave	Newmark Ave	C - Collector	A - AC	2	1,638	36	58,968	11/7/18	61
231	778	Pomona Blvd	Pomona Fwy	Gerhart Ave	A - Arterial	A - AC	2	547	30	16,410	11/8/18	61
259	858	Saturn St	Orange Ave	Potrero Grande Dr	C - Collector	A - AC	2	915	52	47,580	11/12/18	61
5	18	Ackley St	Orange Ave	Palm Ave	C - Collector	A - AC	2	288	31	8,928	11/12/18	62
72	210	Coral View St	Wilcox Ave	Kempton Ave	C - Collector	A - AC	2	682	31	21,142	11/14/18	62
199	697	Monterey Pass Rd	Kern Ave	Davidson Dr	C - Collector	A - AC	4	502	69	34,638	12/4/18	62
212	745	Orange Ave	Saturn St	Taylor Dr	C - Collector	A - AC	2	1,035	37	38,295	11/12/18	62
212	751	Orange Ave	Metro Dr	Country Rd	C - Collector	A - AC	2	999	37	38,588	11/12/18	62
26	83	Atlas Ave	Potrero Grande Dr	Saturn St	C - Collector	A - AC	2	768	52	39,936	11/12/18	63
111	364	Floral Dr	Corporate Center Dr	Ford Blvd	C - Collector	P - PCC	2	638	31	16,000	12/6/18	63
138	512	Harding Ave	Chandler Ave	Ynez Ave	C - Collector	A - AC	2	666	37	24,642	12/4/18	63
199	698	Monterey Pass Rd	Davidson Ave	Vagabond Rd	C - Collector	A - AC	4	3,719	68	246,942	11/5/18	63
117	379	Fulton Ave	Heather Dr	Iris Wy	C - Collector	A - AC	2	1,063	32	34,016	11/9/18	64
298	920	Verde Vista Dr	Barranca Dr	Casuda Canyon Dr	C - Collector	A - AC	2	838	31	25,978	11/6/18	64
101	292	Elmgate St	Isabella Ave	Garfield Ave	C - Collector	A - AC	2	333	34	10,812	11/15/18	65
111	1016	Floral Dr	Ford Blvd	Corporate Center Dr	C - Collector	P - PCC	2	638	32	17,937	12/6/18	65
142	989	Hellman Ave	End PCC / Begin AC	Garfield Ave	C - Collector	A - AC	2	145	32	4,675	12/7/18	65
236	803	Ramona Blvd	Corporate Center Dr	City Limit (East)	C - Collector	A - AC	4	1,548	52	80,496	11/5/18	65
309	940	Wilcox Ave	Fernfield Dr	Markland Dr	C - Collector	A - AC	2	766	34	26,044	11/13/18	65
204	713	New Ave	230' S/O Garvalia Ave	Newmark Ave	A - Arterial	A - AC	2	903	52	46,956	11/7/18	66

Bran ID	Sec ID	Street Name	From	To	Func Class	Type	Lanes	L	W	Area	Insp Date	PCI
206	726	Newmark Ave	Atlantic Blvd	Chandler Ave	C - Collector	A - AC	2	429	37	15,873	11/5/18	66
212	746	Orange Ave	Taylor Dr	Ackley St	C - Collector	A - AC	2	494	37	18,278	11/12/18	66
309	941	Wilcox Ave	Markland Dr	Riggin St	C - Collector	A - AC	2	270	34	9,180	11/13/18	66
72	213	Coral View St	Mancha Wy	Fulton Ave	C - Collector	A - AC	2	866	31	26,846	11/14/18	67
111	365	Floral Dr	Ford Blvd	I-710 Fwy	C - Collector	P - PCC	2	212	36	7,632	12/6/18	67
309	942	Wilcox Ave	Riggin St	Floral Dr	C - Collector	A - AC	2	394	34	13,396	11/13/18	67
111	1018	Floral Dr	Kern Ave	Monterey Pass Rd	C - Collector	P - PCC	2	200	32	6,734	12/6/18	68
111	362	Floral Dr	Monterey Pass Rd	Kern Ave	C - Collector	P - PCC	2	200	8	1,600	12/6/18	68
24	69	Atlantic Blvd	Floral Dr	Cesar E Chavez Ave	A - Arterial	A - AC	6	1,096	76	80,416	11/9/18	69
103	300	Emerson Ave	McPherrin Ave	Huntington Ave	C - Collector	A - AC	2	485	36	17,460	11/1/18	69
103	302	Emerson Ave	Baltimore Ave	Garfield Ave	C - Collector	A - AC	2	454	36	16,344	11/1/18	69
138	511	Harding Ave	El Mercado Ave	Chandler Ave	C - Collector	A - AC	2	648	37	23,976	12/4/18	69
204	720	New Ave	I-10 Freeway	Freeway Ramp	A - Arterial	P - PCC	2	601	25	15,025	12/6/18	69
206	729	Newmark Ave	Ynez Ave	McPherrin Ave	C - Collector	A - AC	2	485	37	17,945	11/5/18	69
309	939	Wilcox Ave	Pomona Blvd	Fernfield Dr	C - Collector	A - AC	2	293	46	13,478	11/13/18	69
5	19	Ackley St	Palm Ave	Ash Dr	C - Collector	A - AC	2	801	37	29,637	11/12/18	70
103	301	Emerson Ave	Huntington Ave	Baltimore Ave	C - Collector	A - AC	2	486	36	17,496	11/1/18	70
103	313	Emerson Ave	New Ave	City Limit	C - Collector	A - AC	2	235	37	8,695	10/31/18	70
117	382	Fulton Ave	Keller St	Kempton Ave (S)	C - Collector	A - AC	2	911	32	29,152	11/9/18	70
204	714	New Ave	Newmark Ave	Garvey Ave	A - Arterial	A - AC	2	932	52	48,152	11/7/18	70
309	943	Wilcox Ave	Floral Dr	Arlight St	C - Collector	A - AC	2	360	34	12,240	11/13/18	70
72	211	Coral View St	Kempton Ave	Lupine Ave	C - Collector	A - AC	2	380	31	11,780	11/14/18	71
73	217	Corporate Center Dr	Casuda Canyon Dr	Ramona Blvd	C - Collector	A - AC	4	1,556	61	93,191	11/5/18	71
206	728	Newmark Ave	Moore Ave	Ynez Ave	C - Collector	A - AC	2	454	37	16,798	11/5/18	71
204	206	New Ave	Graves Ave	230' S/O Garvalia Ave	A - Arterial	A - AC	2	721	52	37,492	11/7/18	72
206	727	Newmark Ave	Chandler Ave	Moore Ave	C - Collector	A - AC	2	454	37	16,798	11/5/18	72
24	77	Atlantic Blvd	Newmark Ave	Harding Ave	A - Arterial	A - AC	4	1,259	66	84,094	11/2/18	73
45	144	Brightwood St	Valley Vista Dr	Hillside Dr	C - Collector	A - AC	2	1,075	47	50,525	11/27/18	73
72	212	Coral View St	Lupine Ave	Mancha Wy	C - Collector	A - AC	2	994	31	30,814	11/14/18	73
101	288	Elmgate St	Grandridge Ave	Brockwell Ave	C - Collector	A - AC	2	454	34	15,436	11/15/18	73
110	341	Findlay Ave	Riggin St	Pomona Blvd	C - Collector	A - AC	2	1,064	36	35,243	11/15/18	73
111	1017	Floral Dr	Corporate Center Dr	Kern Ave	C - Collector	P - PCC	2	1,301	32	38,800	12/6/18	73
110	340	Findlay Ave	Floral Dr	Riggin St	C - Collector	A - AC	2	476	34	13,974	11/15/18	74
231	1006	Pomona Blvd	SR60	W City Limits	A - Arterial	A - AC	2	403	42	16,926	11/8/18	74
11	36	Alhambra Ave	Peach St	Graves Ave	C - Collector	A - AC	2	1,093	47	51,371	11/7/18	75
101	289	Elmgate St	Brockwell Ave	Graylock Ave	C - Collector	A - AC	2	242	34	8,228	11/15/18	75
101	291	Elmgate St	Fernbank Ave	Isabella Ave	C - Collector	A - AC	2	333	34	10,914	11/15/18	75
111	351	Floral Dr	Collegian Ave	Atlantic Blvd	C - Collector	A - AC	2	319	48	15,312	12/7/18	75
190	673	Markland Dr	Potrero Grande Dr	Freeway Ramp	C - Collector	A - AC	4	442	48	21,216	11/13/18	75
212	750	Orange Ave	Tegner Dr	Metro Dr	C - Collector	A - AC	2	846	37	31,302	11/12/18	75
298	919	Verde Vista Dr	Ladera St	Barranca Dr	C - Collector	A - AC	2	1,002	31	30,814	11/6/18	75
5	22	Ackley St	Alisar Ave	Arroyo Dr	C - Collector	A - AC	2	1,244	32	39,616	11/9/18	76
111	1011	Floral Dr	End PCC/Begin AC	Pavement Change 290' E/Monterey Pass Rd	C - Collector	A - AC	2	170	21	3,570	12/6/18	76
111	342	Floral Dr	Monterey Pass Rd	End PCC/Begin AC	C - Collector	P - PCC	2	103	21	2,163	12/6/18	76
212	748	Orange Ave	Wilson Pl	Pepper St	C - Collector	A - AC	2	923	37	34,151	11/12/18	76
101	290	Elmgate St	Graylock Ave	Fernbank Ave	C - Collector	A - AC	2	215	34	7,310	11/15/18	77
110	338	Findlay Ave	Almora St	Arlight St	C - Collector	A - AC	2	547	34	18,598	11/15/18	77
244	829	Riggin St	Wilcox Ave	Fulton Ave	C - Collector	A - AC	2	1,616	34	54,944	11/13/18	77
5	21	Ackley St	Hollyoak Dr	Alisar Ave	C - Collector	A - AC	2	303	37	11,211	11/12/18	78
110	339	Findlay Ave	Arlight St	Floral Dr	C - Collector	A - AC	2	291	34	9,894	11/15/18	78
212	749	Orange Ave	Pepper St	Tegner Dr	C - Collector	A - AC	2	747	37	27,639	11/12/18	78
232	999	Potrero Grande Dr	Kenton Dr	Saturn St	A - Arterial	A - AC	2	2,223	30	69,015	12/10/18	79
309	946	Wilcox Ave	Aldergate St	Coral View St	C - Collector	A - AC	2	1,028	36	37,548	11/14/18	79
97	278	El Repetto Dr	Mira Valle St	Loma Verde St	C - Collector	A - AC	2	466	37	17,242	11/16/18	80
111	343	Floral Dr	End AC/Begin PCC	Monterey Pass Rd	C - Collector	P - PCC	2	297	30	8,370	12/6/18	80
5	20	Ackley St	Ash Dr	Hollyoak Dr	C - Collector	A - AC	2	242	37	8,954	11/12/18	81
129	471	Grandridge Ave	Huntington Ave	Bradshawe Ave	C - Collector	A - AC	2	388	37	14,356	11/8/18	81
129	473	Grandridge Ave	Isabella Tr	Roca Wy	C - Collector	A - AC	2	690	37	25,530	11/8/18	81

Bran ID	Sec ID	Street Name	From	To	Func Class	Type	Lanes	L	W	Area	Insp Date	PCI
129	475	Grandridge Ave	Punta Wy	El Repetto Dr	C - Collector	A - AC	2	394	37	14,578	11/8/18	81
204	717	New Ave	Hellman Ave	Freeway Ramp	C - Collector	A - AC	4	57	60	3,420	11/7/18	81
204	718	New Ave	Freeway Ramp	I-10 Freeway	A - Arterial	P - PCC	2	588	25	14,700	12/6/18	81
24	75	Atlantic Blvd	El Portal Pl	Cadiz St	A - Arterial	A - AC	4	1,055	66	69,630	11/16/18	82
97	275	El Repetto Dr	Grandridge Ave	Poco Wy	C - Collector	A - AC	2	341	37	12,617	11/16/18	82
111	348	Floral Dr	Hillside St	Valley Vista Dr	C - Collector	A - AC	2	1,012	33	33,396	11/27/18	82
129	472	Grandridge Ave	Bradshawe Ave	Isabella Tr	C - Collector	A - AC	2	1,074	37	39,738	11/8/18	82
204	719	New Ave	Median	Freeway Ramp (S)	A - Arterial	A - AC	1	130	12	1,560	11/7/18	82
212	747	Orange Ave	Ackley St	Wilson Pl	C - Collector	A - AC	2	384	37	14,208	11/12/18	82
11	35	Alhambra Ave	Newmark Ave	Peach St	C - Collector	A - AC	2	547	47	25,709	11/7/18	83
24	76	Atlantic Blvd	Harding Ave	El Portal St	A - Arterial	A - AC	4	880	66	58,080	11/16/18	83
111	350	Floral Dr	Crest Vista Dr	Collegian Ave	C - Collector	A - AC	2	1,121	33	36,993	11/27/18	83
120	436	Garvey Ave	Atlantic Blvd	Marguerita Ave	A - Arterial	A - AC	2	1,093	25	36,015	11/5/18	83
129	474	Grandridge Ave	Roca Wy	Punta Wy	C - Collector	A - AC	2	1,465	37	54,205	11/8/18	83
72	209	Coral View St	Garfield Ave	Wilcox Ave	C - Collector	A - AC	2	335	32	10,720	11/14/18	84
120	154	Garvey Ave	Chandler Ave	Moore Ave	A - Arterial	A - AC	2	485	37	17,945	11/2/18	84
120	437	Garvey Ave	Marguerita Ave	Atlantic Blvd	A - Arterial	A - AC	2	1,093	30	36,640	11/5/18	84
193	681	McPherrin Ave	Newmark Ave	Garvey Ave	C - Collector	A - AC	2	983	36	35,388	11/7/18	84
231	788	Pomona Blvd	Wilcox Ave	Fulton Ave	A - Arterial	A - AC	3	636	42	26,712	11/9/18	84
244	826	Riggin St	Isabella Ave	Garfield Ave	C - Collector	A - AC	2	303	57	15,843	11/19/18	84
45	143	Brightwood St	Rolling Hill Dr	Valley Vista Dr	C - Collector	A - AC	2	212	47	9,964	11/27/18	85
111	346	Floral Dr	Ridgecrest St	Vancouver Ave	C - Collector	A - AC	2	1,117	32	36,632	11/27/18	85
111	347	Floral Dr	Vancouver Ave	Hillside St	C - Collector	A - AC	2	927	33	30,591	11/27/18	85
111	349	Floral Dr	Valley Vista Dr	Crest Vista Dr	C - Collector	A - AC	2	1,236	33	40,788	11/27/18	85
117	378	Fulton Ave	Riggin St	Heather Dr	C - Collector	A - AC	2	448	32	14,336	11/9/18	85
120	441	Garvey Ave	Pavement Change (Hitchcock Dr)	Electric Ave	A - Arterial	A - AC	2	438	32	18,529	11/5/18	85
129	470	Grandridge Ave	Garfield Ave	Huntington Ave	C - Collector	A - AC	2	151	42	6,342	11/8/18	85
204	715	New Ave	Garvey Ave	Emerson Ave	C - Collector	A - AC	4	1,383	56	77,448	10/31/18	85
298	921	Verde Vista Dr	Casuda Canyon Dr	Arriba Dr	C - Collector	A - AC	2	1,087	31	33,573	11/6/18	85
111	345	Floral Dr	Ridgecrest St	End AC/Begin PCC	C - Collector	A - AC	2	127	24	3,048	12/3/18	86
115	371	Fremont Ave	Garvey Ave	Monterey Pass Rd	A - Arterial	A - AC	4	488	50	24,400	11/5/18	86
120	438	Garvey Ave	Marguerita Ave	Electric Ave	A - Arterial	A - AC	2	395	25	11,513	11/5/18	86
2	9	Abajo Dr	Arboles St	Vagabond Rd	C - Collector	A - AC	2	490	37	18,130	11/6/18	87
97	274	El Repetto Dr	Isabella Ave	Grandridge Ave	C - Collector	A - AC	2	600	37	22,200	11/16/18	87
103	295	Emerson Ave	City Limits	Atlantic Blvd	C - Collector	A - AC	2	273	40	10,920	11/1/18	87
120	423	Garvey Ave	Garfield Ave	Lincoln Ave	A - Arterial	A - AC	2	609	28	16,212	11/2/18	87
120	426	Garvey Ave	Huntington Ave	Baltimore Ave	A - Arterial	A - AC	2	481	37	17,797	11/2/18	87
120	434	Garvey Ave	Chandler Ave	Atlantic Blvd	A - Arterial	A - AC	2	607	30	18,210	11/2/18	87
120	435	Garvey Ave	Atlantic Blvd	Chandler Ave	A - Arterial	A - AC	2	607	28	18,730	11/2/18	87
120	440	Garvey Ave	Electric Ave	Pavement Change (Hitchcock Dr)	A - Arterial	A - AC	2	436	30	16,608	11/5/18	87
206	730	Newmark Ave	McPherrin Ave	Ramona Ave	C - Collector	A - AC	2	607	37	22,459	11/5/18	87
244	825	Riggin St	Ferdinand Ave	Isabella Ave	C - Collector	A - AC	2	819	36	28,884	11/15/18	87
24	80	Atlantic Blvd	Emerson Ave	Hellman Ave	A - Arterial	A - AC	4	1,274	68	84,132	11/1/18	88
120	249	Garvey Ave	Florence Ave	Elizabeth Ave	A - Arterial	A - AC	2	377	30	19,890	11/2/18	88
120	407	Garvey Ave	Elizabeth Ave	New Ave	A - Arterial	A - AC	2	363	30	14,085	11/2/18	88
120	417	Garvey Ave	Alhambra Ave	Sierra Vista Ave	A - Arterial	A - AC	2	435	28	11,620	11/2/18	88
120	424	Garvey Ave	Garfield Ave	Baltimore Ave	A - Arterial	A - AC	2	454	29	13,166	11/2/18	88
120	444	Garvey Ave	Pavement Change (Hitchcock Dr)	Abajo Dr	A - Arterial	O - AC/AC	2	1,815	30	57,978	11/5/18	88
206	731	Newmark Ave	Ramona Ave	Garfield Ave	C - Collector	A - AC	2	819	37	30,303	11/5/18	88
24	79	Atlantic Blvd	Garvey Ave	Emerson Ave	A - Arterial	A - AC	4	1,310	68	89,580	11/1/18	89
45	142	Brightwood St	Shady Crest Ln	Rolling Hill Dr	C - Collector	A - AC	2	806	47	37,882	11/27/18	89
54	163	Casuda Canyon Dr	Garvey Ave	Sombrero Dr	C - Collector	A - AC	2	801	47	37,647	11/5/18	89
97	276	El Repetto Dr	Poco Wy	Bradshawe Ave	C - Collector	A - AC	2	813	37	30,081	11/16/18	89
119	399	Garfield Ave	Grandridge Ave	Newmark Ave	A - Arterial	A - AC	4	1,930	66	127,380	11/1/18	89
120	237	Garvey Ave	Baltimore Ave	Huntington Ave	A - Arterial	A - AC	2	481	37	17,797	11/2/18	89
120	406	Garvey Ave	New Ave	Elizabeth Ave	A - Arterial	A - AC	2	363	31	11,253	11/2/18	89
120	409	Garvey Ave	Gladys Ave	Florence Ave	A - Arterial	A - AC	2	384	30	20,100	11/2/18	89
120	428	Garvey Ave	McPherrin Ave	Huntington Ave	A - Arterial	A - AC	2	477	28	14,700	11/2/18	89

Bran ID	Sec ID	Street Name	From	To	Func Class	Type	Lanes	L	W	Area	Insp Date	PCI
120	432	Garvey Ave	Moore Ave	Ynez Ave	A - Arterial	A - AC	2	424	28	13,104	11/2/18	89
235	800	Ramona Ave	Newmark Ave	Harding Ave	C - Collector	A - AC	2	1,201	47	56,447	11/7/18	89
11	31	Alhambra Ave	Hellman Ave	Emerson Ave	C - Collector	O - AC/AC	2	1,310	47	61,570	10/31/18	90
24	74	Atlantic Blvd	Cadiz St	Sevilla St	A - Arterial	A - AC	4	1,170	66	77,220	11/16/18	90
119	391	Garfield Ave	Floral Dr	Andrix St	A - Arterial	A - AC	4	796	66	52,536	11/9/18	90
119	403	Garfield Ave	Emerson Ave	Hillard Ave	A - Arterial	A - AC	4	437	61	25,257	10/31/18	90
119	404	Garfield Ave	Hillard Ave	Hellman Ave	A - Arterial	A - AC	4	838	61	48,318	10/31/18	90
120	405	Garvey Ave	Daquine Ave	New Ave	A - Arterial	A - AC	2	363	71	25,773	11/2/18	90
120	410	Garvey Ave	Gladys Ave	Orange Ave	A - Arterial	A - AC	2	277	31	8,587	11/2/18	90
120	411	Garvey Ave	Orange Ave	Gladys Ave	A - Arterial	A - AC	2	277	30	11,850	11/2/18	90
120	412	Garvey Ave	Orange Ave	Rural Dr	A - Arterial	A - AC	2	333	31	10,323	11/2/18	90
120	413	Garvey Ave	Rural Dr	Orange Ave	A - Arterial	A - AC	2	333	30	14,250	11/2/18	90
120	414	Garvey Ave	Rural Dr	Sierra Vista Ave	A - Arterial	A - AC	2	382	31	12,842	11/2/18	90
120	416	Garvey Ave	Sierra Vista Ave	Alhambra Ave	A - Arterial	A - AC	2	424	31	14,544	11/2/18	90
120	418	Garvey Ave	Alhambra Ave	Nicholson Ave	A - Arterial	A - AC	2	606	29	18,244	11/2/18	90
120	419	Garvey Ave	Nicholson Ave	Alhambra Ave	A - Arterial	A - AC	2	606	28	17,378	11/2/18	90
120	420	Garvey Ave	Nicholson Ave	Lincoln Ave	A - Arterial	A - AC	2	603	31	21,543	11/2/18	90
120	421	Garvey Ave	Lincoln Ave	Nicholson Ave	A - Arterial	A - AC	2	611	28	16,268	11/2/18	90
120	422	Garvey Ave	Lincoln Ave	Garfield Ave	A - Arterial	A - AC	2	610	29	18,710	11/2/18	90
120	425	Garvey Ave	Baltimore Ave	Garfield Ave	A - Arterial	A - AC	2	454	28	14,872	11/2/18	90
120	427	Garvey Ave	Huntington Ave	McPherrin Ave	A - Arterial	A - AC	2	471	31	15,609	11/2/18	90
120	429	Garvey Ave	McPherrin Ave	Ynez Ave	A - Arterial	A - AC	2	454	31	14,074	11/2/18	90
120	431	Garvey Ave	Ynez Ave	Moore Ave	A - Arterial	A - AC	2	424	30	13,644	11/2/18	90
120	433	Garvey Ave	Moore Ave	Chandler Ave	A - Arterial	A - AC	2	485	37	17,945	11/2/18	90
120	439	Garvey Ave	Electric Ave	Marguerita Ave	A - Arterial	A - AC	2	395	30	12,550	11/5/18	90
232	790	Potrero Grande Dr	Pomona Blvd	Markland Dr	A - Arterial	A - AC	2	1,146	34	38,964	11/28/18	90
235	799	Ramona Ave	Garvey Ave	Newmark Ave	C - Collector	A - AC	2	910	47	42,770	11/7/18	90
235	801	Ramona Ave	Harding Ave	Garfield Ave	C - Collector	A - AC	2	364	47	16,788	11/7/18	90
24	73	Atlantic Blvd	Sevilla St	El Repetto Dr	A - Arterial	A - AC	4	880	66	58,080	11/16/18	91
54	167	Casuda Canyon Dr	Alzado St	Ladera St	C - Collector	A - AC	2	812	47	38,164	11/5/18	91
54	168	Casuda Canyon Dr	Ladera St	Caliente St	C - Collector	A - AC	2	607	47	28,529	11/5/18	91
59	177	Cesar E Chavez Ave	Collegian Ave	Atlantic Blvd	A - Arterial	A - AC	2	313	20	8,010	11/8/18	91
111	344	Floral Dr	Pavement Change 290' E/Monterey Pass Rd	Ridgecrest St	C - Collector	A - AC	2	135	21	3,000	12/3/18	91
119	394	Garfield Ave	Coral View St	El Repetto Dr	A - Arterial	A - AC	4	1,038	66	68,508	11/9/18	91
119	402	Garfield Ave	Avondale Ave	Emerson Ave	A - Arterial	A - AC	4	910	66	58,960	10/31/18	91
120	368	Garvey Ave	Elizabeth Ave	Florence Ave	A - Arterial	A - AC	2	376	31	11,656	11/2/18	91
120	408	Garvey Ave	Florence Ave	Gladys Ave	A - Arterial	A - AC	2	379	31	11,749	11/2/18	91
120	415	Garvey Ave	Sierra Vista Ave	Rural Dr	A - Arterial	A - AC	2	380	28	11,670	11/2/18	91
120	430	Garvey Ave	Ynez Ave	McPherrin Ave	A - Arterial	A - AC	2	454	28	12,712	11/2/18	91
232	996	Potrero Grande Dr	Pavement Change 200' E/ Markland Dr	Markland Dr	A - Arterial	A - AC	2	202	36	7,180	12/10/18	91
24	68	Atlantic Blvd	Cesar E Chavez Ave	1st St	A - Arterial	A - AC	5	629	72	42,848	12/4/18	92
24	71	Atlantic Blvd	Adobe Pl	Brightwood St	A - Arterial	A - AC	4	482	66	31,062	11/16/18	92
24	72	Atlantic Blvd	El Repetto Dr	Adobe Pl	A - Arterial	A - AC	4	1,047	66	68,352	11/16/18	92
54	164	Casuda Canyon Dr	Sombrero Dr	Verde Vista	C - Collector	A - AC	2	343	47	16,121	11/5/18	92
54	166	Casuda Canyon Dr	Barranca Dr	Alzado St	C - Collector	A - AC	2	965	47	45,355	11/5/18	92
54	169	Casuda Canyon Dr	Caliente St	Corporate Center Dr	C - Collector	A - AC	2	587	47	26,821	11/5/18	92
59	176	Cesar E Chavez Ave	Atlantic Blvd	Collegian Ave	A - Arterial	A - AC	2	313	20	7,510	11/8/18	92
103	297	Emerson Ave	Chandler Ave	Moore Ave	C - Collector	A - AC	2	485	37	17,945	11/1/18	92
119	400	Garfield Ave	Newmark Ave	Garvey Ave	A - Arterial	A - AC	4	984	56	54,544	11/1/18	92
119	401	Garfield Ave	Garvey Ave	Avondale Ave	A - Arterial	A - AC	4	474	60	28,440	10/31/18	92
244	827	Riggin St	Garfield Ave	Markland Dr	C - Collector	A - AC	2	303	58	17,342	11/13/18	92
309	949	Wilcox Ave	El Repetto Dr	Langley Wy	C - Collector	A - AC	2	1,179	32	37,728	11/14/18	92
24	66	Atlantic Blvd	1st St	SR-60	A - Arterial	A - AC	3	715	34	24,310	12/4/18	93
45	139	Brightwood St	Atlantic Blvd	Sunrise Dr	C - Collector	A - AC	2	564	47	26,508	11/9/18	93
45	140	Brightwood St	Sunrise Dr	Crest Vista Dr	C - Collector	A - AC	2	957	47	44,979	11/9/18	93
45	141	Brightwood St	Crest Vista Dr	Shady Crest Ln	C - Collector	A - AC	2	239	47	11,233	11/27/18	93
54	165	Casuda Canyon Dr	Verde Vista	Barranca Dr	C - Collector	A - AC	2	770	47	36,190	11/5/18	93
97	277	El Repetto Dr	Bradshawe Ave	Mira Valle St	C - Collector	A - AC	2	224	37	8,288	11/16/18	93

Bran ID	Sec ID	Street Name	From	To	Func Class	Type	Lanes	L	W	Area	Insp Date	PCI
119	392	Garfield Ave	Andrix St	Elmgate St	A - Arterial	A - AC	4	438	66	28,908	11/9/18	93
119	393	Garfield Ave	Elmgate St	Coral View St	A - Arterial	A - AC	4	1,255	66	82,830	11/9/18	93
231	789	Pomona Blvd	Fulton Ave	Potrero Grande Dr	A - Arterial	A - AC	3	515	42	21,630	11/28/18	93
244	820	Riggin St	Atlantic Ave	Gerhart Ave	C - Collector	A - AC	2	786	53	39,906	11/8/18	93
244	828	Riggin St	Markland Dr	Wilcox Ave	C - Collector	A - AC	2	1,199	34	40,766	11/13/18	93
24	78	Atlantic Blvd	Garvey Ave	Newmark Ave	A - Arterial	A - AC	4	1,062	66	70,092	11/2/18	94
103	296	Emerson Ave	Atlantic Blvd	Chandler Ave	C - Collector	A - AC	2	606	37	22,422	11/1/18	94
103	298	Emerson Ave	Moore Ave	Ynez Ave	C - Collector	A - AC	2	394	37	14,578	11/1/18	94
103	299	Emerson Ave	Ynez Ave	McPherrin Ave	C - Collector	A - AC	2	485	38	18,430	11/1/18	94
103	308	Emerson Ave	Rural Dr	Orange Ave	C - Collector	O - AC/AC	2	333	37	12,321	10/31/18	94
119	389	Garfield Ave	Pomona Blvd	Riggin St	A - Arterial	A - AC	4	1,171	66	77,286	11/9/18	94
119	390	Garfield Ave	Riggin St	Floral Dr	A - Arterial	A - AC	4	410	66	27,060	11/9/18	94
142	985	Hellman Ave	9th St	Atlantic Blvd	C - Collector	A - AC	2	387	33	15,270	12/7/18	94
204	716	New Ave	Emerson Ave	Hellman Ave	C - Collector	A - AC	4	1,316	56	73,696	10/31/18	94
2	8	Abajo Dr	Verde Vista	Arboles St	C - Collector	A - AC	2	257	37	9,509	11/6/18	95
24	1003	Atlantic Blvd	SR60	South City Limits	A - Arterial	A - AC	2	659	34	22,406	12/4/18	95
24	1004	Atlantic Blvd	South City Limits	SR60	A - Arterial	A - AC	2	666	34	22,644	12/4/18	95
24	67	Atlantic Blvd	SR-60	1st St	A - Arterial	A - AC	2	702	34	23,868	12/4/18	95
97	279	El Repetto Dr	Loma Verde St	Ynez Ave	C - Collector	A - AC	2	212	37	7,844	11/16/18	95
97	280	El Repetto Dr	Ynez Ave	Atlantic Blvd	C - Collector	A - AC	2	335	37	12,395	11/16/18	95
120	442	Garvey Ave	Abajo Dr	Campanita Ct	A - Arterial	O - AC/AC	2	1,853	30	55,014	11/5/18	95
120	443	Garvey Ave	Campanita Ct	Abajo Dr	A - Arterial	O - AC/AC	2	1,843	30	56,370	11/5/18	95
120	445	Garvey Ave	Abajo Dr	Pavement Change (Hitchcock Dr)	A - Arterial	O - AC/AC	2	1,840	32	63,393	11/5/18	95
298	922	Verde Vista Dr	Arriba Dr	Feliz St	C - Collector	A - AC	2	533	37	18,191	11/6/18	95
298	923	Verde Vista Dr	Feliz St	Abajo Dr	C - Collector	A - AC	2	203	37	7,511	11/6/18	95
120	446	Garvey Ave	Campanita Ct	Casuda Canyon Dr	A - Arterial	O - AC/AC	2	464	31	16,484	11/5/18	96
120	447	Garvey Ave	Casuda Canyon Dr	Campanita Ct	A - Arterial	O - AC/AC	2	486	31	14,466	11/5/18	96
132	491	Graves Ave	Everett Ave	Sefton Ave	C - Collector	O - AC/AC	2	1,181	36	42,516	11/8/18	96
132	492	Graves Ave	Sefton Ave	Orange Ave	C - Collector	O - AC/AC	2	666	36	23,976	11/8/18	96
132	494	Graves Ave	Pomelo Ave	New Ave	C - Collector	O - AC/AC	2	698	36	25,128	11/8/18	96
142	521	Hellman Ave	City Limit (E)	New Ave	C - Collector	A - AC	2	222	36	7,992	11/7/18	96
206	736	Newmark Ave	Alhambra Ave	Orange Ave	C - Collector	O - AC/AC	2	1,302	37	48,174	11/5/18	96
206	737	Newmark Ave	Orange Ave	New Ave	C - Collector	O - AC/AC	2	1,272	37	46,953	11/5/18	96
212	756	Orange Ave	Emerson Ave	Hellman Ave	C - Collector	O - AC/AC	2	1,311	36	46,980	10/31/18	96
103	306	Emerson Ave	Alhambra Ave	Sierra Vista Ave	C - Collector	O - AC/AC	2	424	37	15,688	10/31/18	97
103	311	Emerson Ave	Florence Ave	Elizabeth Ave	C - Collector	O - AC/AC	2	394	37	14,578	10/31/18	97
103	312	Emerson Ave	Elizabeth Ave	New Ave	C - Collector	O - AC/AC	2	363	37	13,431	10/31/18	97
132	487	Graves Ave	Garfield Ave	Craighurst Tr	C - Collector	O - AC/AC	2	300	37	11,100	11/8/18	97
132	488	Graves Ave	Craighurst Tr	Cecil St	C - Collector	O - AC/AC	2	475	36	17,100	11/8/18	97
132	489	Graves Ave	Cecil St	Russell Ave	C - Collector	O - AC/AC	2	1,060	36	38,160	11/8/18	97
132	490	Graves Ave	Russell Ave	Everett Ave	C - Collector	O - AC/AC	2	334	36	12,024	11/8/18	97
132	493	Graves Ave	Orange Ave	Pomelo Ave	C - Collector	O - AC/AC	2	637	36	22,932	11/8/18	97
206	732	Newmark Ave	Garfield Ave	Lincoln Ave	C - Collector	O - AC/AC	2	516	37	19,092	11/5/18	97
206	733	Newmark Ave	Lincoln Ave	Russell Ave	C - Collector	O - AC/AC	2	335	37	12,395	11/5/18	97
206	734	Newmark Ave	Russell Ave	Nicholson Ave	C - Collector	O - AC/AC	2	327	37	12,099	11/5/18	97
244	823	Riggin St	Hendricks Ave	End of AC/Begin PCC	C - Collector	A - AC	2	256	52	9,152	11/15/18	97
244	824	Riggin St	End of PCC/Begin AC	Ferdinand Ave	C - Collector	A - AC	2	1,092	52	53,180	11/15/18	97
103	307	Emerson Ave	Sierra Vista Ave	Rural Dr	C - Collector	O - AC/AC	2	394	37	14,578	10/31/18	98
103	309	Emerson Ave	Orange Ave	Gladys Ave	C - Collector	O - AC/AC	2	333	37	12,321	10/31/18	98
103	310	Emerson Ave	Gladys Ave	Florence Ave	C - Collector	O - AC/AC	2	363	37	13,431	10/31/18	98
206	735	Newmark Ave	Nicholson Ave	Alhambra Ave	C - Collector	O - AC/AC	2	667	37	24,679	11/5/18	98
244	821	Riggin St	Gerhart Ave	Bradshawe Ave	C - Collector	A - AC	2	970	54	51,524	11/8/18	99
244	822	Riggin St	Bradshawe Ave	Hendricks Ave	C - Collector	A - AC	2	545	54	28,790	11/8/18	99
								46.4		**10,147,172**		
	Locals											
126	466	Granada Dr	Abajo Dr	End	L - Local	A - AC	2	79	26	2,614	11/6/18	12
183	977	Mabel Ave	End AC/Begin PCC	Atlantic Blvd	L - Local	P - PCC	2	394	27	10,638	12/6/18	15
312	956	Windover Wy	Crest Vista Dr	End	L - Local	A - AC	2	305	31	11,165	11/30/18	17

Bran ID	Sec ID	Street Name	From	To	Func Class	Type	Lanes	L	W	Area	Insp Date	PCI
171	618	Laurel Cir	Laurel Dr	End	L - Local	A - AC	2	91	27	3,737	11/12/18	22
279	889	Sunrise Dr	Hillvale Dr	Brightwood St	L - Local	A - AC	2	549	31	17,019	11/27/18	22
79	234	West Crest Wy	Crest Vista Dr	End	L - Local	A - AC	2	791	31	26,231	11/30/18	22
151	562	Holly Oak Pl	Hollyoak Dr	End	L - Local	A - AC	2	163	27	5,676	11/12/18	23
208	741	North Ridge Pl	Star Ridge Dr	End	L - Local	A - AC	2	262	27	8,784	11/30/18	23
225	771	Pierce Pl	Ackley St	End	L - Local	A - AC	2	125	27	4,454	11/13/18	23
290	904	Triana St	Fotini Pl	El Mercado Ave	L - Local	A - AC	2	257	32	8,224	12/4/18	23
23	65	Ash Dr	Ackley St	Hollyoak Dr	L - Local	A - AC	2	789	31	26,909	11/12/18	24
100	285	Elizabeth Ave	Garvey Ave	Emerson Ave	L - Local	A - AC	2	1,383	40	55,320	10/31/18	24
279	888	Sunrise Dr	El Repetto Dr	Hillvale Dr	L - Local	A - AC	2	933	31	28,923	11/27/18	25
58	175	Cereza Dr	Abajo Dr	End	L - Local	A - AC	2	189	27	6,520	11/6/18	26
145	544	Hermosa Vista St	Kingsford St	Cadiz St	L - Local	A - AC	2	1,382	24	33,168	11/2/18	26
183	651	Mabel Ave	Marguerita Ave	End AC/Begin PCC	L - Local	A - AC	2	752	27	21,514	11/30/18	26
271	877	Star Ridge Dr	Highland Dr	Hillside St	L - Local	A - AC	2	707	31	21,917	11/30/18	26
279	890	Sunrise Dr	Brightwood St	College View Dr	L - Local	A - AC	2	766	31	28,966	12/4/18	26
300	926	Villa Montes Ave	Graves Ave	End	L - Local	A - AC	2	1,017	31	33,237	11/30/18	26
74	218	Country Pl	Country Rd	End	L - Local	A - AC	2	109	31	5,484	11/12/18	27
108	332	Fernfield Dr	Juneway Rd	End	L - Local	A - AC	2	566	30	17,985	11/28/18	27
315	966	Ynez Ave	Triana St	Graves Ave	L - Local	A - AC	2	780	36	28,080	11/2/18	27
256	852	Russell Ave	Newmark Ave	Garvey Ave	L - Local	A - AC	2	983	37	36,371	11/7/18	28
314	960	Woods Ave	1st St	City Limit (South)	L - Local	A - AC	2	364	34	12,376	11/27/18	28
61	185	Chalet Ter	Crest Vista Dr	End	L - Local	A - AC	2	224	27	7,758	11/30/18	29
4	13	Ackley Pl	Ackley St	End	L - Local	A - AC	2	192	27	6,284	11/13/18	31
62	190	Chandler Ave	Harding Ave	Graves Ave	L - Local	A - AC	2	329	36	11,844	11/7/18	31
77	222	Crest Haven Wy	Crest Vista Dr	End	L - Local	A - AC	2	675	31	22,635	11/30/18	31
176	631	Loma Verde St	El Mercado Ave	Ynez Ave	L - Local	A - AC	2	380	40	15,200	12/4/18	31
184	653	Magnolia Dr	Ackley St	Hollyoak Dr	L - Local	A - AC	2	945	31	31,095	11/12/18	31
254	845	Roselyn Pl	Garfield Ave	Ramona Ave	L - Local	A - AC	2	819	21	17,199	11/14/18	31
277	884	Summit Pl	Ridgecrest St	End	L - Local	A - AC	2	85	40	4,400	11/29/18	31
281	892	Taft Ct	Orange Ave	End	L - Local	A - AC	2	156	27	5,922	11/12/18	31
292	907	Tyler Dr	Ackley St	End	L - Local	A - AC	2	800	31	25,879	11/13/18	31
95	264	El Mercado Ave	Atlantic Blvd	Harding Ave	L - Local	A - AC	2	171	52	8,892	12/4/18	32
123	454	Gladys Ave	Garvey Ave	Emerson Ave	L - Local	A - AC	2	1,346	40	53,840	10/31/18	32
139	515	Harrison Rd	Ackley St	Orange Ave	L - Local	A - AC	2	1,008	31	31,248	11/13/18	32
198	695	Montechico Dr	Jade Tree Dr	Newmark Ave	L - Local	A - AC	2	853	20	17,060	11/30/18	32
213	757	Orange Pl	Orange Ave	End	L - Local	A - AC	2	127	27	4,509	11/12/18	32
282	893	Taylor Dr	Ackley St	Orange Ave	L - Local	A - AC	2	1,288	31	39,928	11/13/18	32
296	917	Vancouver Ave	Cesar E Chavez Ave	Floral Dr	L - Local	A - AC	2	1,229	32	39,136	11/29/18	32
6	24	Adams Wy	Van Buren Dr	End	L - Local	A - AC	2	293	27	10,071	11/13/18	33
15	45	Alpine Ter	Crest Vista Dr	End	L - Local	A - AC	2	163	27	6,111	11/30/18	33
60	183	Cesar E Chavez Ave	Bleakwood Ave	End	L - Local	A - AC	2	653	26	16,978	11/29/18	33
303	930	Wandering Dr	Dell Dr	Crest Vista Dr	L - Local	A - AC	2	1,290	31	41,245	12/4/18	33
136	503	Hammel St	Bradshawe Ave	Gerhart Ave	L - Local	A - AC	2	970	30	29,100	11/8/18	34
173	621	Laurel Pl	Laurel Dr	End	L - Local	A - AC	2	151	27	5,417	11/12/18	34
211	744	Olive Pl	Orange Ave	End	L - Local	A - AC	2	219	27	6,813	11/12/18	34
243	817	Ridgeside Dr	Crest Vista Dr	Ridgeside Cr	L - Local	A - AC	2	1,053	31	32,643	12/4/18	34
304	933	Westcott Ave	Dorner Dr	End	L - Local	A - AC	2	546	30	16,950	11/27/18	34
21	58	Arriba Dr	Sombrero Dr	Verde Vista	L - Local	A - AC	2	1,108	31	34,348	11/6/18	35
23	64	Ash Dr	Pepper St	Ackley St	L - Local	A - AC	2	692	31	21,452	11/12/18	35
30	94	Baltimore Ave	Emerson Ave	Hillard Ave	L - Local	A - AC	2	401	37	14,837	11/1/18	35
30	95	Baltimore Ave	Hillard Ave	Hampton Ave	L - Local	A - AC	2	438	37	16,206	11/1/18	35
46	151	Brockwell Ave	Elmgate St	Grandridge Ave	L - Local	A - AC	2	809	28	22,652	11/15/18	35
108	336	Fernfield Dr	Markland Dr	End	L - Local	A - AC	2	421	32	14,222	11/28/18	35
124	456	Gleason St	Fulton Ave	Wilcox Ave	L - Local	A - AC	2	789	30	23,670	11/28/18	35
136	501	Hammel St	Ferdinand Ave	Findlay Ave	L - Local	A - AC	2	1,182	28	33,096	11/15/18	35
241	815	Ridgecrest Wy	Ridgecrest St	End	L - Local	A - AC	2	266	27	8,892	11/30/18	35
243	819	Ridgeside Dr	Crest Wy	Wandering Dr	L - Local	A - AC	2	990	31	30,690	12/4/18	35
311	955	Wilson Pl	Orange Ave	End	L - Local	A - AC	2	185	27	6,075	11/12/18	35

Bran ID	Sec ID	Street Name	From	To	Func Class	Type	Lanes	L	W	Area	Insp Date	PCI
18	49	Andrix St	Grandridge Ave	Findlay Ave	L - Local	A - AC	2	1,363	28	38,164	11/19/18	36
101	293	Elmgate St	Garfield Ave	Wilcox Ave	L - Local	A - AC	2	322	34	10,948	11/14/18	36
117	384	Fulton Ave	Wilcox Ave	Kempton Ave (N)	L - Local	A - AC	2	1,484	31	46,004	11/9/18	36
124	457	Gleason St	End (E)	End (W)	L - Local	A - AC	2	929	30	28,485	11/28/18	36
158	586	Juneway Rd	Gleason St	Fernfield Dr	L - Local	A - AC	2	257	30	7,710	11/28/18	36
162	596	Kempton Ave	Lincoln Ave	Fulton Ave (N)	L - Local	A - AC	2	993	32	31,776	11/14/18	36
175	623	Lincoln Ave	Hellman Ave	Emerson Ave	L - Local	A - AC	2	1,274	37	47,138	10/31/18	36
177	635	Longhill Dr	Highland Dr	Hillside St	L - Local	A - AC	2	1,046	31	32,426	11/30/18	36
234	798	Punta Wy	Grandridge Ave	End	L - Local	A - AC	2	349	28	11,482	11/8/18	36
250	838	Rodman Cir	Crest Vista Dr	End	L - Local	A - AC	2	668	34	25,432	11/29/18	36
256	849	Russell Ave	Mooney Dr	End	L - Local	A - AC	2	547	27	14,769	11/14/18	36
282	894	Taylor Dr	Orange Ave	End	L - Local	A - AC	2	196	27	6,192	11/12/18	36
108	333	Fernfield Dr	Juneway Rd	Wilcox Ave	L - Local	A - AC	2	606	30	18,180	11/28/18	37
161	593	Keller St	Kempton Ave	Lupine Ave	L - Local	A - AC	2	312	31	9,672	11/19/18	37
217	762	Peach St	Alhambra Ave	End	L - Local	A - AC	2	547	38	20,786	11/14/18	37
321	886	Sunnyhill Dr	Sunnyslope Dr	Hillside St	L - Local	A - AC	2	922	31	28,582	11/30/18	37
31	97	Barnum Wy	Vagabond Rd	1614' N of Vagabond Rd	L - Local	A - AC	2	1,614	36	58,104	11/29/18	38
49	156	Cadiz St	Kingsford St	De La Fuente St	L - Local	A - AC	2	394	36	14,789	11/2/18	38
92	259	Dover Wy	Crest Vista Dr	End	L - Local	A - AC	2	336	27	10,782	11/30/18	38
132	486	Graves Ave	McPherrin Ave	Grandridge Ave	L - Local	A - AC	2	450	30	13,500	11/30/18	38
200	704	Moonbeam Dr	Sunrise Dr	Crest Vista Dr	L - Local	A - AC	2	785	31	24,335	12/4/18	38
258	856	San Patricio Dr	Alisar Ave	Ackley St	L - Local	A - AC	2	964	27	26,028	11/9/18	38
30	96	Baltimore Ave	Hampton Ave	Hellman Ave	L - Local	A - AC	2	400	37	14,800	11/1/18	39
55	171	Cecil St	Graves Ave	Garfield Ave	L - Local	A - AC	2	1,241	33	40,953	11/14/18	39
84	244	Dell Dr	Wandering Dr	Glenview Tr	L - Local	A - AC	2	1,122	31	38,147	12/4/18	39
107	319	Ferdinand Ave	Hammel St	Riggin St	L - Local	A - AC	2	328	36	11,808	11/19/18	39
109	337	Fillmore Dr	Ackley St	End	L - Local	A - AC	2	930	31	30,990	11/13/18	39
114	370	Foxglove Dr	Fernfield Dr	End	L - Local	A - AC	2	616	30	18,480	11/28/18	39
150	557	Hillvale Dr	Dell Dr	Sunrise Dr	L - Local	A - AC	2	547	31	18,212	12/7/18	39
244	982	Riggin St	End of AC/Begin PCC	Findlay Ave	L - Local	P - PCC	2	63	53	3,339	12/12/18	39
25	82	Atlantic Blvd (Frontage)	El Repetto Dr	End	L - Local	A - AC	2	514	25	12,850	11/16/18	40
38	111	Bluffdale St	Markland Dr	Markland Dr	L - Local	A - AC	2	998	30	30,978	11/13/18	40
67	197	Colina Ter	Arriba Dr	End	L - Local	A - AC	2	160	27	6,196	11/6/18	40
97	281	El Repetto Dr	Atlantic Blvd	Dell Dr	L - Local	A - AC	2	1,094	37	39,878	11/27/18	40
132	485	Graves Ave	Ynez Ave	McPherrin Ave	L - Local	A - AC	2	1,080	30	32,400	11/30/18	40
135	498	Hamlet Dr	Country Rd	Village Dr	L - Local	A - AC	2	384	31	11,904	11/12/18	40
168	612	Lamont Dr	Cecil St	End	L - Local	A - AC	2	608	27	18,126	11/14/18	40
207	740	Nicholson Ave	Emerson Ave	Hellman Ave	L - Local	A - AC	2	1,274	40	50,960	10/31/18	40
240	810	Ridgecrest St	Hillside St	Vagabond Rd	L - Local	A - AC	2	506	37	18,722	11/29/18	40
287	900	Topacio Dr	Arriba Dr	End	L - Local	A - AC	2	85	28	3,595	11/6/18	40
288	901	Town Ave	Country Rd	Kays Ave	L - Local	A - AC	2	297	27	8,019	11/12/18	40
49	155	Cadiz St	Jade Tree Dr	Kingsford St	L - Local	A - AC	2	1,108	36	39,888	11/2/18	41
76	221	Craighurst Ter	Graves Ave	End	L - Local	A - AC	2	394	28	12,652	11/14/18	41
107	323	Ferdinand Ave	Fernfield Dr	Pomona Blvd	L - Local	A - AC	2	291	35	10,045	11/19/18	41
108	334	Fernfield Dr	Wilcox Ave	Fulton Ave	L - Local	A - AC	2	667	30	20,010	11/28/18	41
158	587	Juneway Rd	Fernfield Dr	Pomona Blvd	L - Local	A - AC	2	328	30	9,840	11/28/18	41
170	616	Langley Wy	Lincoln Ave	Wilcox Ave	L - Local	A - AC	2	521	32	16,672	11/16/18	41
260	859	Schoolside Ave	Cesar E Chavez Ave	1st St	L - Local	A - AC	2	955	34	32,334	11/8/18	41
278	885	Sunny Slope Pl	Sunnyslope Dr	End	L - Local	A - AC	2	158	27	5,976	11/30/18	41
2	11	Abajo Dr	Granada Dr	Cereza Dr	L - Local	A - AC	2	365	31	11,315	11/6/18	42
14	42	Almora St	Grandridge Ave	Elmgate St	L - Local	A - AC	2	1,212	34	41,208	11/19/18	42
317	202	College View Ln	College View Dr	End	L - Local	A - AC	2	125	27	4,375	12/7/18	42
85	246	Diane Wy	Cecil St	End	L - Local	A - AC	2	287	28	9,656	11/14/18	42
107	318	Ferdinand Ave	Floral Dr	Hammel St	L - Local	A - AC	2	255	36	9,180	11/19/18	42
110	983	Findlay Ave	End of AC/Begin PCC	Riggin St	L - Local	P - PCC	2	70	34	2,380	12/12/18	42
164	606	Kenton Dr	Friar Rd	End	L - Local	A - AC	2	240	20	5,572	11/12/18	42
193	679	McPherrin Ave	Graves Ave	Harding Ave	L - Local	A - AC	2	236	36	8,496	11/30/18	42
233	797	Pueblo Dr	Arriba Dr	End	L - Local	A - AC	2	384	27	12,325	11/6/18	42

Bran ID	Sec ID	Street Name	From	To	Func Class	Type	Lanes	L	W	Area	Insp Date	PCI
315	965	Ynez Ave	Loma Verde St	Triana St	L - Local	A - AC	2	1,052	37	38,924	11/2/18	42
315	967	Ynez Ave	Graves Ave	Harding Ave	L - Local	A - AC	2	455	37	16,835	11/2/18	42
21	59	Arriba Dr	Verde Vista	Copa Wy	L - Local	A - AC	2	632	31	19,592	11/6/18	43
141	518	Heather Dr	Mancha Wy	Wheeler Dr	L - Local	A - AC	2	1,007	31	31,217	11/19/18	43
189	662	Marguerita Ave	Garvey Ave	Newmark Ave	L - Local	A - AC	2	947	27	25,569	11/30/18	43
12	38	Alisar Ave	End	Eroica Dr	L - Local	A - AC	2	109	24	3,516	11/12/18	44
31	98	Barnum Wy	1614' N of Vagabond Rd	Ridgecrest St	L - Local	A - AC	2	1,614	36	58,104	11/29/18	44
35	107	Bleakwood Ave	Dorner Dr	1st St	L - Local	A - AC	2	945	26	24,284	11/27/18	44
108	329	Fernfield Dr	Via Norte Ave	Ferdinand Ave	L - Local	A - AC	2	577	34	19,414	11/15/18	44
108	331	Fernfield Dr	Isabella Ave	Garfield Ave	L - Local	A - AC	2	303	36	10,908	11/19/18	44
117	383	Fulton Ave	Kempton Ave (S)	Wilcox Ave	L - Local	A - AC	2	744	31	23,064	11/9/18	44
324	978	Garfield Pl	Elmgate St	End	L - Local	A - AC	2	922	49	45,178	11/19/18	44
125	464	Glenview Ter	Sunrise Dr	Dell Dr	L - Local	A - AC	2	516	31	15,996	12/7/18	44
255	847	Rural Dr	Garvey Ave	Emerson Ave	L - Local	A - AC	2	1,383	35	48,405	10/31/18	44
263	865	Shady Crest Ln	Brightwood St	End	L - Local	A - AC	2	369	27	11,673	12/4/18	44
22	63	Arroyo Dr	Ackley St	End	L - Local	A - AC	2	116	25	4,105	11/9/18	45
40	115	Bonita Ter	Arriba Dr	End	L - Local	A - AC	2	196	27	7,249	11/6/18	45
90	253	Donner Pl	Ridgecrest St	End	L - Local	A - AC	2	97	40	4,880	11/29/18	45
81	235	East Crest Wy	Ridgeside Dr	End	L - Local	A - AC	2	547	27	16,479	12/4/18	45
111	361	Floral Dr	Lupine Ave	Fulton Ave	L - Local	A - AC	2	1,304	34	44,686	11/13/18	45
155	583	Isabella Ave	Fernfield Dr	Pomona Blvd	L - Local	A - AC	2	293	37	10,693	11/15/18	45
193	688	McPherrin Ave	El Repetto Dr	End	L - Local	A - AC	2	375	32	12,660	11/16/18	45
202	711	Moore Ave	Emerson Ave	Hellman Ave	L - Local	A - AC	2	1,274	40	50,960	11/1/18	45
240	986	Ridgecrest St	Vagabond Dr	Highland Dr	L - Local	A - AC	2	210	36	8,026	12/7/18	45
269	874	Solar Dr	Highland Dr	Brightwood St	L - Local	A - AC	2	992	31	30,752	11/30/18	45
19	52	Arboles St	Abajo Dr	End	L - Local	A - AC	2	187	27	6,601	11/6/18	46
20	54	Arlight St	Garfield Ave	Wilcox Ave	L - Local	A - AC	2	787	34	26,758	11/13/18	46
20	56	Arlight St	Lupine Ave	Andrix St	L - Local	A - AC	2	849	34	28,866	11/13/18	46
63	191	Cielito Ave	Grandridge Ave	Bradshawe Ave	L - Local	A - AC	2	467	27	12,609	11/16/18	46
319	324	Fernbank Ave	Doncrest St	Elmgate St	L - Local	A - AC	2	1,034	28	28,952	11/15/18	46
118	385	Garcelon Ave	Garfield Ave	Baltimore Ave	L - Local	A - AC	2	456	36	16,416	11/1/18	46
136	499	Hammel St	Riggin St (E)	Riggin St (W)	L - Local	A - AC	2	1,267	30	40,060	11/13/18	46
153	567	Huntington Ave	Garvey Ave	Avondale Ave	L - Local	A - AC	2	474	36	17,064	11/1/18	46
155	578	Isabella Ave	Cliffhill Dr	Elmgate St	L - Local	A - AC	2	477	34	16,218	11/15/18	46
161	594	Keller St	Lupine Ave	Trumbower Ave	L - Local	A - AC	2	239	31	7,409	11/19/18	46
162	597	Kempton Ave	Fulton Ave (N)	Wilcox Ave	L - Local	A - AC	2	947	32	30,304	11/14/18	46
165	607	Kern Ave	Floral Dr	Monterey Pass Rd	L - Local	A - AC	2	1,347	36	47,582	12/4/18	46
240	1010	Ridgecrest St	Ridgecrest St	CDS	L - Local	A - AC	1	72	67	3,905	12/7/18	46
244	981	Riggin St	Findlay Ave	End of PCC/Begin AC	L - Local	P - PCC	2	50	53	2,650	12/12/18	46
295	914	Van Buren Dr	Luy St	Grant St	L - Local	A - AC	2	290	31	8,990	11/13/18	46
303	931	Wandering Dr	Crest Vista Dr	Brightwood St	L - Local	A - AC	2	724	31	22,444	12/4/18	46
37	110	Bluestone Ln	Arroyo Dr	End	L - Local	A - AC	2	462	24	11,638	11/9/18	47
91	255	Dorner Dr	Schoolside Ave	Westcott Ave	L - Local	A - AC	2	691	34	23,290	11/27/18	47
105	316	Everett Ave	Peach St	Graves Ave	L - Local	A - AC	2	1,059	39	41,301	11/14/18	47
107	322	Ferdinand Ave	Gleason St	Fernfield Dr	L - Local	A - AC	2	255	35	8,925	11/19/18	47
111	359	Floral Dr	Garfield Ave	Wilcox Ave	L - Local	A - AC	2	1,084	34	36,856	11/13/18	47
150	558	Hillvale Dr	Sunrise Dr	End	L - Local	A - AC	2	121	31	3,751	12/7/18	47
180	1008	Lupine Ave	Arlight St	End	L - Local	A - AC	2	520	34	17,680	11/13/18	47
202	708	Moore Ave	Harding Ave	Newmark Ave	L - Local	A - AC	2	1,165	37	43,105	11/7/18	47
21	61	Arriba Dr	Pueblo Dr	Cereza Dr	L - Local	A - AC	2	1,104	31	34,224	11/6/18	48
48	153	Buchanan Pl	Ackley St	End	L - Local	A - AC	2	184	27	6,048	11/13/18	48
60	182	Cesar E Chavez Ave	Vancouver Ave	Westcott Ave	L - Local	A - AC	2	1,003	26	25,922	11/27/18	48
78	230	Crest Vista Dr	Dover Wy	Alpine Tr	L - Local	A - AC	2	724	46	33,304	11/29/18	48
108	326	Fernfield Dr	Sadler Ave	Gerhart Ave	L - Local	A - AC	2	879	36	31,644	11/28/18	48
136	502	Hammel St	Hendricks Ave	Bradshawe Ave	L - Local	A - AC	2	545	30	16,350	11/8/18	48
193	685	McPherrin Ave	Emerson Ave	Hillard Ave	L - Local	A - AC	2	437	37	16,169	11/1/18	48
255	846	Rural Dr	Edgley Dr	Garvey Ave	L - Local	A - AC	2	619	37	22,903	11/14/18	48
256	851	Russell Ave	Graves Ave	Newmark Ave	L - Local	A - AC	2	1,638	35	57,330	11/7/18	48

Bran ID	Sec ID	Street Name	From	To	Func Class	Type	Lanes	L	W	Area	Insp Date	PCI
294	910	Valley Vista Dr	Solar Dr	Brightwood St	L - Local	A - AC	2	637	31	19,747	11/30/18	48
25	81	Atlantic Blvd (Frontage)	Brightwood Ave	El Repetto Dr	L - Local	A - AC	2	1,509	25	47,225	11/16/18	49
41	124	Bradshawe Ave	Almora St	Arlight St	L - Local	A - AC	2	509	34	17,306	11/28/18	49
53	162	Casitas St	Abajo Dr	End	L - Local	A - AC	2	408	27	14,068	11/6/18	49
63	192	Cielito Ave	Bradshawe Ave	Mira Valle St	L - Local	A - AC	2	309	27	9,598	11/16/18	49
65	194	Cliffhill Dr	Isabella Ave	Isabella Ave	L - Local	A - AC	2	1,467	24	35,208	11/15/18	49
78	228	Crest Vista Dr	Rolling Hill Dr	Crest Wy	L - Local	A - AC	2	920	46	42,320	11/29/18	49
107	321	Ferdinand Ave	Markland Dr	Gleason St	L - Local	A - AC	2	255	35	8,925	11/19/18	49
137	505	Hampton Ave	Baltimore Ave	Huntington Ave	L - Local	A - AC	2	515	36	18,540	11/7/18	49
178	640	Longhill Wy	Longhill Dr	End	L - Local	A - AC	2	182	27	6,624	11/30/18	49
196	692	Milam Pl	Wilcox Ave	End	L - Local	A - AC	2	441	28	13,353	11/16/18	49
268	872	Sierra Vista Ave	Garvey Ave	Emerson Ave	L - Local	A - AC	2	1,383	36	57,432	10/31/18	49
322	887	Sunnyslope Dr	Highland Dr	Brightwood St	L - Local	A - AC	2	1,183	31	36,673	11/30/18	49
5	23	Ackley St	Arroyo Dr	End	L - Local	A - AC	2	163	25	5,280	11/9/18	50
20	55	Arlight St	Wilcox Ave	Lupine Ave	L - Local	A - AC	2	637	34	21,658	11/13/18	50
56	172	Centre Plaza Dr	Ramona Blvd	Turnaround	L - Local	A - AC	2	857	29	24,693	11/5/18	50
89	252	Doncrest St	Fernbank Ave	Elmgate St	L - Local	A - AC	2	1,329	28	39,722	11/15/18	50
108	335	Fernfield Dr	Fulton Ave	Markland Dr	L - Local	A - AC	2	1,214	30	36,420	11/28/18	50
110	984	Findlay Ave	Riggin St	End of PCC/Being AC	L - Local	P - PCC	2	64	34	2,176	12/12/18	50
112	366	Florence Ave	Garvey Ave	Emerson Ave	L - Local	A - AC	2	1,383	40	55,320	10/31/18	50
324	979	Garfield Pl	Garfield Ave	Garfield Pl	L - Local	A - AC	2	179	20	3,580	11/19/18	50
164	605	Kenton Dr	Potrero Grande Dr	Friar Rd	L - Local	A - AC	2	536	36	19,296	11/12/18	50
201	707	Mooney Dr	Orange Ave	City Limit	L - Local	A - AC	2	1,426	27	38,502	11/12/18	50
215	759	Park Ave	McPherrin Ave	Ynez Ave	L - Local	A - AC	2	565	30	17,818	11/30/18	50
243	818	Ridgeside Dr	Ridgeside Cr	Crest Wy	L - Local	A - AC	2	1,184	31	36,704	12/4/18	50
261	861	Sefton Ave	Graves Ave	Newmark Ave	L - Local	A - AC	2	1,596	36	57,456	11/7/18	50
296	988	Vancouver Ave	Dorner Dr	Cesar E Chavez Ave	L - Local	A - AC	2	200	32	7,385	12/7/18	50
2	10	Abajo Dr	Vagabond Rd	Granada Dr	L - Local	A - AC	2	2,554	31	79,174	11/6/18	51
46	150	Brockwell Ave	Doncrest St	Elmgate St	L - Local	A - AC	2	723	28	20,244	11/15/18	51
69	204	Collegian Ave	Cesar E Chavez Ave	1st St	L - Local	A - AC	2	654	27	17,658	11/27/18	51
69	205	Collegian Ave	1st St	End	L - Local	A - AC	2	566	37	21,108	11/27/18	51
78	229	Crest Vista Dr	Crest Wy	Dover Wy	L - Local	A - AC	2	219	46	10,074	11/29/18	51
84	245	Dell Dr	Glenview Tr	Hillvale Dr	L - Local	A - AC	2	218	31	8,013	12/7/18	51
108	328	Fernfield Dr	Bradshawe Ave	Hendricks Ave	L - Local	A - AC	2	515	34	17,374	11/8/18	51
125	465	Glenview Ter	Dell Dr	Crest Vista Dr	L - Local	A - AC	2	215	31	6,665	12/4/18	51
179	641	Lunar Dr	Crest Vista Dr	Brightwood St	L - Local	A - AC	2	885	31	27,435	12/4/18	51
180	646	Lupine Ave	Arlight St	Floral Dr	L - Local	A - AC	2	291	34	9,894	11/13/18	51
210	743	Ojai Cir	Bradshawe Ave	End	L - Local	A - AC	2	98	27	4,356	11/16/18	51
230	777	Pomelo Ave	Graves Ave	Mooney Dr	L - Local	A - AC	2	218	30	6,540	11/12/18	51
266	869	Sherwood Cir	Hammel St	End	L - Local	A - AC	2	184	22	7,818	11/8/18	51
78	227	Crest Vista Dr	Wandering Dr	Rolling Hill Dr	L - Local	A - AC	2	405	46	18,630	11/29/18	52
107	320	Ferdinand Ave	Riggin St	Markland Dr	L - Local	A - AC	2	291	35	10,045	11/19/18	52
111	353	Floral Dr	Bradshawe Ave	Hendricks Ave	L - Local	A - AC	2	545	38	20,710	11/8/18	52
141	517	Heather Dr	Lupine Ave	Mancha Wy	L - Local	A - AC	2	205	31	6,355	11/19/18	52
289	902	Triana Pl	Ynez Ave	El Mercado Ave	L - Local	A - AC	2	522	32	16,704	12/4/18	52
294	912	Valley Vista Dr	College View Dr	Floral Dr	L - Local	A - AC	2	125	31	3,875	11/29/18	52
305	934	Wheeler Dr	Heather Dr (S	Heather Dr (N)	L - Local	A - AC	2	1,096	27	29,592	11/19/18	52
306	935	Whitehurst Dr	Keller St	Mancha Wy	L - Local	A - AC	2	853	31	26,443	11/19/18	52
313	957	Woodland Wy	Markland Dr	End	L - Local	A - AC	2	142	30	5,010	11/13/18	52
315	964	Ynez Ave	Cadiz St	Loma Verde St	L - Local	A - AC	2	842	37	31,154	11/2/18	52
62	186	Chandler Ave	Hellman Ave	Emerson Ave	L - Local	A - AC	2	1,274	37	47,138	11/1/18	53
91	254	Dorner Dr	Collegian Ave	1st St	L - Local	A - AC	2	1,157	27	32,523	11/27/18	53
102	294	Emerald Wy	Wheeler Dr	End	L - Local	A - AC	2	549	27	15,828	11/19/18	53
111	360	Floral Dr	Wilcox Ave	Lupine Ave	L - Local	A - AC	2	426	34	14,484	11/13/18	53
320	467	Grand Vista Pl	Grand Vista Wy	End	L - Local	A - AC	2	218	27	7,596	12/4/18	53
127	468	Grand Vista Wy	Crest Vista Dr	End	L - Local	A - AC	2	401	27	12,537	12/4/18	53
132	484	Graves Ave	El Mercado Ave	Ynez Ave	L - Local	A - AC	2	942	30	28,260	11/30/18	53
143	538	Hendricks Ave	Almora St	Arlight St	L - Local	A - AC	2	511	33	16,863	11/28/18	53

Bran ID	Sec ID	Street Name	From	To	Func Class	Type	Lanes	L	W	Area	Insp Date	PCI
153	572	Huntington Ave	Hampton Ave	Hellman Ave	L - Local	A - AC	2	438	40	17,520	11/1/18	53
193	686	McPherrin Ave	Hillard Ave	Hampton Ave	L - Local	A - AC	2	437	37	16,169	11/1/18	53
207	738	Nicholson Ave	Newmark Ave	Garvey Ave	L - Local	A - AC	2	947	36	34,092	11/14/18	53
253	843	Roscommon Ave	Cesar E Chavez (Frontage)	Dorner Dr	L - Local	A - AC	2	368	26	9,568	11/27/18	53
256	850	Russell Ave	Mooney Dr	Graves Ave	L - Local	A - AC	2	473	27	12,771	11/14/18	53
293	908	Vagabond Rd	Ridgecrest St	Monterey Pass Rd	L - Local	A - AC	2	1,361	31	42,191	11/29/18	53
299	924	Via Norte Ave	Markland Dr	Fernfield Dr	L - Local	A - AC	2	546	34	18,564	11/28/18	53
27	84	Avion Dr	Sombrero Dr	Campo St	L - Local	A - AC	2	693	31	21,357	11/6/18	54
35	106	Bleakwood Ave	Cesar E Chavez Ave	Dorner Dr	L - Local	A - AC	2	255	26	6,474	11/27/18	54
41	125	Bradshawe Ave	Arlight St	Floral Dr	L - Local	A - AC	2	291	34	9,894	11/8/18	54
52	161	Campo St	Avion Dr	End	L - Local	A - AC	2	189	27	6,655	11/6/18	54
83	240	De La Fuente St	Harding Ave	El Portal Pl	L - Local	A - AC	2	721	28	20,188	11/2/18	54
122	453	Gladmar St	Collegian Ave	Sherbrook Ave	L - Local	A - AC	2	595	34	19,960	11/27/18	54
149	556	Hillside St	College View Dr	Floral Dr	L - Local	A - AC	2	146	47	6,862	11/29/18	54
284	897	Tegner Dr	Orange Ave	City Limit	L - Local	A - AC	2	1,145	37	42,365	11/12/18	54
294	911	Valley Vista Dr	Brightwood St	College View Dr	L - Local	A - AC	2	262	31	8,122	11/30/18	54
315	963	Ynez Ave	Sevilla St	Cadiz St	L - Local	A - AC	2	815	36	29,340	11/16/18	54
16	46	Alta Mesa Pl	Bradshawe Ave	End	L - Local	A - AC	2	91	27	4,167	11/16/18	55
60	184	Cesar E Chavez Ave	Schoolside Ave	Collegian Ave	L - Local	A - AC	2	1,176	21	22,889	12/4/18	55
78	232	Crest Vista Dr	Ridgeside Dr	Ridgecrest St	L - Local	A - AC	2	790	46	36,340	11/29/18	55
95	265	El Mercado Ave	Harding Ave	Graves Ave	L - Local	A - AC	2	328	52	17,056	12/4/18	55
99	284	Elevado Ter	Arriba Dr	End	L - Local	A - AC	2	163	27	6,250	11/6/18	55
111	356	Floral Dr	Ferdinand Ave	Graylock Ave	L - Local	A - AC	2	672	37	24,864	11/8/18	55
113	369	Fotini Pl	Triana St	Triana Pl	L - Local	A - AC	2	421	47	19,787	12/4/18	55
153	569	Huntington Ave	Garcelon Ave	Emerson Ave	L - Local	A - AC	2	438	36	15,768	11/1/18	55
161	595	Keller St	Trumbower Ave	Fulton Ave	L - Local	A - AC	2	583	31	18,073	11/19/18	55
201	705	Mooney Dr	Kempton Ave	Russell Ave	L - Local	A - AC	2	454	28	12,712	11/14/18	55
290	903	Triana St	Ynez Ave	Fotini Pl	L - Local	A - AC	2	430	32	13,760	12/4/18	55
18	48	Andrix St	Bradshawe Ave	Hendricks Ave	L - Local	A - AC	2	545	30	16,350	11/28/18	56
27	85	Avion Dr	Campo St	Verde Vista	L - Local	A - AC	2	545	31	16,709	11/6/18	56
49	158	Cadiz St	Atlantic Blvd	Ynez Ave	L - Local	A - AC	2	390	36	14,040	11/2/18	56
62	189	Chandler Ave	Newmark Ave	Harding Ave	L - Local	A - AC	2	1,164	36	41,904	11/7/18	56
1002	1007	Corporate Pl	Corporate Center Dr	End	L - Local	A - AC	2	710	35	24,850	12/4/18	56
78	231	Crest Vista Dr	Alpine Tr	Ridgeside Dr	L - Local	A - AC	2	966	46	44,436	11/29/18	56
83	241	De La Fuente St	El Portal Pl	Cadiz St	L - Local	A - AC	2	860	28	24,080	11/2/18	56
319	325	Fernbank Ave	Elmgate St	Isabella Ave	L - Local	A - AC	2	802	28	22,456	11/15/18	56
131	483	Grant St	Van Buren Dr	End	L - Local	A - AC	2	163	27	5,303	11/13/18	56
183	652	Mabel Ave	Orange Ave	End	L - Local	A - AC	2	970	37	36,362	11/7/18	56
206	724	Newmark Ave	Electric Ave	Montechico Dr	L - Local	A - AC	2	1,245	21	28,899	11/30/18	56
267	870	Sierra Alta Wy	Cerco Alta Dr	End	L - Local	A - AC	2	275	27	9,382	11/6/18	56
106	317	Feliz St	Verde Vista Dr	End	L - Local	A - AC	2	212	27	8,276	11/6/18	57
155	577	Isabella Ave	El Repetto Dr	Cliffhill Dr	L - Local	A - AC	2	1,386	32	44,352	11/15/18	57
170	617	Langley Wy	Wilcox Ave	End	L - Local	A - AC	2	220	28	7,165	11/16/18	57
176	633	Loma Verde St	El Repetto Dr	Pluma Wy	L - Local	A - AC	2	798	33	26,334	11/16/18	57
182	648	Luy St	Van Buren Dr	End	L - Local	A - AC	2	366	27	10,962	11/13/18	57
193	678	McPherrin Ave	Grandridge Ave	End	L - Local	A - AC	2	927	28	30,408	11/16/18	57
245	831	Robinlinda Ln	Arroyo Dr	End	L - Local	A - AC	2	537	27	15,749	11/9/18	57
272	878	Starbird Dr	Trumbower Ave	Keller St	L - Local	A - AC	2	1,371	31	42,706	11/19/18	57
295	915	Van Buren Dr	Grant St	Fillmore Dr	L - Local	A - AC	2	1,534	31	47,554	11/13/18	57
315	968	Ynez Ave	Harding Ave	Newmark Ave	L - Local	A - AC	2	1,261	37	46,657	11/2/18	57
12	39	Alisar Ave	Erioca Dr	Ackley St	L - Local	A - AC	2	512	24	12,288	11/12/18	58
14	43	Almora St	Elmgate St	Hendricks Ave	L - Local	A - AC	2	365	34	12,410	11/28/18	58
21	60	Arriba Dr	Copa Wy	Pueblo Dr	L - Local	A - AC	2	1,310	31	40,610	11/6/18	58
108	327	Fernfield Dr	Gerhart Ave	Bradshawe Ave	L - Local	A - AC	2	1,000	34	33,864	11/8/18	58
137	506	Hampton Ave	Huntington Ave	McPherrin Ave	L - Local	A - AC	2	454	36	16,344	11/7/18	58
143	542	Hendricks Ave	Markland Dr	Pomona Blvd	L - Local	A - AC	2	877	34	29,818	11/8/18	58
153	568	Huntington Ave	Avondale Ave	Garcelon Ave	L - Local	A - AC	2	438	36	15,768	11/1/18	58
153	570	Huntington Ave	Emerson Ave	Hillard Ave	L - Local	A - AC	2	437	40	17,480	11/1/18	58

Bran ID	Sec ID	Street Name	From	To	Func Class	Type	Lanes	L	W	Area	Insp Date	PCI
162	598	Kempton Ave	Wilcox Ave	Fulton Ave (S)	L - Local	A - AC	2	828	32	26,496	11/14/18	58
162	600	Kempton Ave	Trumbower Ave	Keller St	L - Local	A - AC	2	719	31	22,289	11/14/18	58
175	626	Lincoln Ave	Newmark Ave	Cecil St	L - Local	A - AC	2	1,066	34	34,756	11/7/18	58
301	927	Village Dr	Plateau Ave	Village Pl	L - Local	A - AC	2	359	31	11,129	11/12/18	58
301	928	Village Dr	Village Pl	Kays Ave	L - Local	A - AC	2	478	31	14,818	11/12/18	58
302	929	Village Pl	Village Dr	End	L - Local	A - AC	2	149	31	5,624	11/12/18	58
41	131	Bradshawe Ave	Fernfield Dr	Pomona Blvd	L - Local	A - AC	2	293	34	9,962	11/8/18	59
78	233	Crest Vista Dr	Ridgecrest St	Jade Tree Dr	L - Local	A - AC	2	580	47	27,260	11/30/18	59
124	458	Gleason St	Isabella Ave	Ferdinand Ave	L - Local	A - AC	2	879	37	32,301	11/15/18	59
129	476	Grandridge Ave	El Repetto Dr	Cielito Ave	L - Local	A - AC	2	1,108	37	40,996	11/8/18	59
172	619	Laurel Dr	Pepper St	Laurel Pl	L - Local	A - AC	2	509	31	15,779	11/12/18	59
190	663	Markland Dr	Hillview Ave	Gerhart Ave	L - Local	A - AC	2	657	36	23,436	11/28/18	59
240	811	Ridgecrest St	Highland Dr	Donner Pl	L - Local	A - AC	2	932	37	32,235	11/29/18	59
242	816	Ridgeside Cir	Ridgeside Dr	End	L - Local	A - AC	2	91	40	4,640	12/4/18	59
251	839	Rolling Hill Dr	Crest Vista Dr	Brightwood St	L - Local	A - AC	2	1,178	31	36,518	11/29/18	59
262	864	Sevilla St	Atlantic Blvd	Ynez Ave	L - Local	A - AC	2	305	37	11,285	11/16/18	59
268	871	Sierra Vista Ave	Edgley Dr	Garvey Ave	L - Local	A - AC	2	655	37	24,235	11/14/18	59
9	29	Alamo Dr	Ladera St	End	L - Local	A - AC	2	140	31	4,340	11/6/18	60
13	41	Aliso St	Avion Dr	End	L - Local	A - AC	2	210	27	7,222	11/6/18	60
32	102	Barranca Dr	Cerco Alta Dr (N)	Casuda Canyon Dr	L - Local	A - AC	2	426	37	15,540	11/6/18	60
41	123	Bradshawe Ave	McPherrin Ave	Almora St	L - Local	A - AC	2	262	34	8,908	11/28/18	60
41	126	Bradshawe Ave	Floral Dr	Hammel St	L - Local	A - AC	2	255	34	8,670	11/8/18	60
47	152	Browning Pl	Tegner Dr	End	L - Local	A - AC	2	698	37	31,861	11/12/18	60
111	354	Floral Dr	Hendricks Ave	Findlay Ave	L - Local	A - AC	2	303	38	11,514	11/8/18	60
124	459	Gleason St	Ferdinand Ave	Via Norte Ave	L - Local	A - AC	2	576	34	19,448	11/15/18	60
137	507	Hampton Ave	McPherrin Ave	Ynez Ave	L - Local	A - AC	2	456	36	16,416	11/7/18	60
149	552	Hillside St	Ridgecrest St	Longhill Dr	L - Local	A - AC	2	986	47	46,342	11/30/18	60
180	642	Lupine Ave	Kempton Ave	Keller St	L - Local	A - AC	2	365	31	11,315	11/19/18	60
180	643	Lupine Ave	Keller St	Coral View St	L - Local	A - AC	2	964	31	29,884	11/19/18	60
181	647	Lupine Pl	Lupine Ave	End	L - Local	A - AC	2	215	27	6,292	11/19/18	60
185	654	Mancha Pl	Mancha Wy	End	L - Local	A - AC	2	182	27	5,814	11/19/18	60
197	694	Mira Valle St	El Repetto Dr	Cielito Ave	L - Local	A - AC	2	559	32	19,143	11/16/18	60
199	700	Monterey Pass Rd	Fremont Ave	Newmark Ave	L - Local	A - AC	4	455	60	27,300	11/5/18	60
226	772	Plateau Ave	Village Dr	End	L - Local	A - AC	2	297	31	10,212	11/12/18	60
264	866	Sherbrook Ave	1st St	Gladmar St	L - Local	A - AC	2	390	34	12,276	11/27/18	60
280	891	Sunrise Pl	Sunrise Dr	End	L - Local	A - AC	2	182	27	6,624	12/7/18	60
309	951	Wilcox Ave	Fulton Ave	Vercoe Pl	L - Local	A - AC	2	407	32	13,024	11/14/18	60
3	12	Abe Wy	Metro Dr	End	L - Local	A - AC	2	1,195	36	46,535	11/12/18	61
18	51	Andrix St	Lupine Ave	Floral Dr	L - Local	A - AC	2	1,309	34	44,506	11/13/18	61
41	120	Bradshawe Ave	El Repetto Dr	Cielito Ave	L - Local	A - AC	2	625	33	20,025	11/16/18	61
64	193	Cipriano Pl	Triana St	End	L - Local	A - AC	2	557	29	19,300	12/4/18	61
111	352	Floral Dr	Bradshawe Ave	End	L - Local	A - AC	2	658	38	25,004	11/8/18	61
124	462	Gleason St	Gerhart Ave	Sadler Ave	L - Local	A - AC	2	818	36	29,232	11/28/18	61
143	541	Hendricks Ave	Riggin St	Markland Dr	L - Local	A - AC	2	255	34	8,670	11/8/18	61
144	543	Hendron Wy	Kempton Ave	End	L - Local	A - AC	2	297	31	9,207	11/14/18	61
155	579	Isabella Ave	Elmgate St	Floral Dr	L - Local	A - AC	2	1,116	34	37,944	11/15/18	61
186	658	Mancha Wy	Coral View St	Whitehurst Dr	L - Local	A - AC	2	405	31	12,555	11/19/18	61
186	659	Mancha Wy	Whitehurst Dr	Keller St	L - Local	A - AC	2	631	31	19,561	11/19/18	61
190	664	Markland Dr	Gerhart Ave	Bradshawe Ave	L - Local	A - AC	2	1,000	34	33,864	11/8/18	61
239	805	Ridgecrest Ct	Ridgecrest St	End	L - Local	A - AC	2	125	27	5,085	12/7/18	61
240	806	Ridgecrest St	Floral Dr	Brightwood St	L - Local	A - AC	2	437	37	16,169	11/29/18	61
253	844	Roscommon Ave	Dorner Dr	1st St	L - Local	A - AC	2	910	26	23,504	11/27/18	61
261	862	Sefton Ave	Edgley Dr	Garvey Ave	L - Local	A - AC	2	619	37	22,903	11/14/18	61
291	905	Trumbower Ave	Starbird Dr	Kempton Ave	L - Local	A - AC	2	304	31	9,629	11/19/18	61
295	913	Van Buren Dr	Fulton Ave	Luy St	L - Local	A - AC	2	231	31	7,161	11/13/18	61
41	127	Bradshawe Ave	Hammel St	Riggin St	L - Local	A - AC	2	291	34	9,894	11/8/18	62
41	129	Bradshawe Ave	Markland Dr	Gleason St	L - Local	A - AC	2	291	34	9,894	11/8/18	62
318	214	Coriolanus Dr	Alisar Ave	End	L - Local	A - AC	2	215	24	6,060	11/12/18	62

Bran ID	Sec ID	Street Name	From	To	Func Class	Type	Lanes	L	W	Area	Insp Date	PCI
75	987	Country Rd	Town Ave	Gate	L - Local	A - AC	2	667	36	20,735	12/10/18	62
95	267	El Mercado Ave	Triana Pl	Cadiz St	L - Local	A - AC	2	1,023	52	53,196	11/30/18	62
149	555	Hillside St	Brightwood St	College View Dr	L - Local	A - AC	2	255	47	11,985	11/29/18	62
195	691	Metro Dr	Aztec Wy	Village Dr	L - Local	A - AC	2	1,134	36	40,824	11/12/18	62
240	813	Ridgecrest St	Brier Cliff Wy	Barnum Wy	L - Local	A - AC	2	2,140	37	79,180	11/29/18	62
291	906	Trumbower Ave	Kempton Ave	Keller St	L - Local	A - AC	2	658	31	20,818	11/19/18	62
41	121	Bradshawe Ave	Cielito Ave	Brightwood St	L - Local	A - AC	2	284	27	7,668	11/16/18	63
41	128	Bradshawe Ave	Riggin St	Markland Dr	L - Local	A - AC	2	255	34	8,670	11/8/18	63
57	173	Cerco Alta Dr	Barranca Dr (N)	Barranca Dr (S)	L - Local	A - AC	2	1,239	31	38,285	11/6/18	63
88	250	Divine Dr	Bradshawe Ave	Floral Dr	L - Local	A - AC	2	552	30	16,560	11/8/18	63
95	266	El Mercado Ave	Graves Ave	Triana Pl	L - Local	A - AC	2	927	52	48,204	11/30/18	63
108	330	Fernfield Dr	Ferdinand Ave	Isabella Ave	L - Local	A - AC	2	910	37	33,226	11/15/18	63
138	509	Harding Ave	De La Fuente St	Atlantic Blvd	L - Local	A - AC	2	363	36	13,068	11/2/18	63
141	519	Heather Dr	Wheeler Dr	Fulton Ave	L - Local	A - AC	2	257	31	7,967	11/19/18	63
186	655	Mancha Wy	Heather Dr	End	L - Local	A - AC	2	116	27	3,132	11/19/18	63
199	701	Monterey Pass Rd	Newmark Ave	Mabel Ave	L - Local	A - AC	4	286	60	17,160	11/5/18	63
227	773	Pluma Wy	Loma Verde St	End	L - Local	A - AC	2	115	28	4,476	11/16/18	63
240	812	Ridgecrest St	Donner Pl	Brier Cliff Wy	L - Local	A - AC	2	141	37	5,217	11/29/18	63
246	834	Roca Wy	Grandridge Ave	Bradshawe Ave	L - Local	A - AC	2	399	31	12,369	11/16/18	63
270	875	Sombrero Dr	Casuda Canyon Dr	Arriba Dr	L - Local	A - AC	2	1,317	31	40,703	11/6/18	63
270	876	Sombrero Dr	Arriba Dr	End	L - Local	A - AC	2	542	31	17,675	11/6/18	63
299	925	Via Norte Ave	Fernfield Dr	Pomona Blvd	L - Local	A - AC	2	293	34	9,826	11/28/18	63
309	952	Wilcox Ave	Vercoe Pl	Kempton Ave	L - Local	A - AC	2	303	31	9,269	11/14/18	63
316	974	Zaring St	Gleason St	Sadler Ave	L - Local	A - AC	2	257	36	9,036	11/28/18	63
9	27	Alamo Dr	Barranca Dr	Grandeza St	L - Local	A - AC	2	760	31	23,560	11/6/18	64
34	104	Berkebile Ct	Abe Way	End	L - Local	A - AC	2	137	36	7,938	11/12/18	64
75	219	Country Rd	Aztec Wy	Gate	L - Local	A - AC	2	596	36	21,506	12/10/18	64
89	251	Doncrest St	Isabella Ave	Fernbank Ave	L - Local	A - AC	2	424	28	11,872	11/15/18	64
118	386	Garcelon Ave	Baltimore Ave	Huntington Ave	L - Local	A - AC	2	456	36	16,416	11/1/18	64
118	387	Garcelon Ave	Huntington Ave	McPherrin Ave	L - Local	A - AC	2	516	36	18,576	11/1/18	64
133	495	Graylock Ave	Doncrest St	Elmgate St	L - Local	A - AC	2	845	28	23,660	11/15/18	64
155	582	Isabella Ave	Gleason St	Fernfield Dr	L - Local	A - AC	2	257	37	9,509	11/15/18	64
169	615	Ladera St	Alamo Dr	Casuda Canyon Dr	L - Local	A - AC	2	1,130	37	41,810	11/6/18	64
172	620	Laurel Dr	Laurel Pl	Ackley St	L - Local	A - AC	2	220	31	6,820	11/12/18	64
190	666	Markland Dr	Findlay Ave	Ferdinand Ave	L - Local	A - AC	2	1,182	35	40,040	11/15/18	64
190	667	Markland Dr	Ferdinand Ave	Isabella Ave	L - Local	A - AC	2	849	37	31,191	11/15/18	64
192	675	McComb Wy	Kempton Ave	Wilcox Ave	L - Local	A - AC	2	845	32	28,120	11/16/18	64
193	687	McPherrin Ave	Hampton Ave	Hellman Ave	L - Local	A - AC	2	437	37	16,169	11/1/18	64
199	645	Monterey Pass Rd	Mabel Ave	Pavement Change 185' N/Mabel Ave	L - Local	A - AC	2	185	41	7,585	11/5/18	64
230	776	Pomelo Ave	Newmark Ave	Graves Ave	L - Local	A - AC	2	1,674	36	60,264	11/7/18	64
244	830	Riggin St	Fulton Ave	End	L - Local	A - AC	2	121	34	4,114	11/28/18	64
1001	1001	Roselyn Wy	Roselyn Pl	End	L - Local	A - AC	1	294	20	5,880	11/14/18	64
304	932	Westcott Ave	Cesar E Chavez Ave	Dorner Dr	L - Local	A - AC	2	473	26	12,298	11/27/18	64
7	25	Adobe Pl	Loma Verde St	Atlantic Blvd	L - Local	A - AC	2	512	32	16,384	11/16/18	65
29	90	Aztec Wy	Metro Dr	Country Rd	L - Local	A - AC	2	952	36	34,272	11/12/18	65
41	130	Bradshawe Ave	Gleason St	Fernfield Dr	L - Local	A - AC	2	293	34	9,962	11/8/18	65
66	195	Clover Dr	Heather Dr	Iris Wy	L - Local	A - AC	2	1,141	31	35,371	11/19/18	65
75	220	Country Rd	Orange Ave	Aztec Wy	L - Local	A - AC	2	240	36	7,200	11/12/18	65
82	238	Davidson Dr	Monterey Pass Rd	Corporate Center Dr	L - Local	A - AC	2	1,103	60	66,180	12/4/18	65
96	271	El Portal Pl	Atlantic Blvd	El Mercado Ave	L - Local	A - AC	1	397	26	10,322	12/4/18	65
104	314	Eroica Dr	Alisar Ave	End	L - Local	A - AC	2	288	24	8,117	11/12/18	65
118	388	Garcelon Ave	McPherrin Ave	Ynez Ave	L - Local	A - AC	2	456	36	16,416	11/1/18	65
130	482	Grandridge Pl	Grandridge Ave	Bradshawe Ave	L - Local	A - AC	2	556	32	19,047	11/16/18	65
136	500	Hammel St	Isabella Ave	Ferdinand Ave	L - Local	A - AC	2	818	37	30,266	11/15/18	65
141	520	Heather Dr	Fulton Ave	Clover Dr	L - Local	A - AC	2	233	31	8,135	11/19/18	65
157	585	Jade Tree Dr	Cadiz St	Montechico Dr	L - Local	A - AC	2	995	34	33,830	11/2/18	65
193	676	McPherrin Ave	Bradshawe Ave	Brightwood St	L - Local	A - AC	2	1,337	33	44,121	11/9/18	65
272	879	Starbird Dr	Keller St	End	L - Local	A - AC	2	239	27	6,943	11/19/18	65

Bran ID	Sec ID	Street Name	From	To	Func Class	Type	Lanes	L	W	Area	Insp Date	PCI
273	880	Starbird Pl	Starbird Dr	End	L - Local	A - AC	2	158	27	5,166	11/19/18	65
276	883	Stonewell St	Stone Ct	Brightwood St	L - Local	A - AC	2	764	31	23,684	11/30/18	65
14	44	Almora St	Hendricks Ave	Bradshawe Ave	L - Local	A - AC	2	515	34	17,510	11/28/18	66
20	57	Arlight St	Brockwell Ave	Findlay Ave	L - Local	A - AC	2	1,454	28	40,712	11/19/18	66
42	132	Bradshawe Pl	Bradshawe Ave	End	L - Local	A - AC	2	113	27	4,051	11/16/18	66
45	149	Brightwood St	Ridgecrest St	Monterey Pass Rd	L - Local	A - AC	2	333	47	15,651	12/7/18	66
91	257	Dorner Dr	Roscommon Ave	Bleakwood Ave	L - Local	A - AC	2	185	32	5,920	11/27/18	66
162	603	Kempton Ave	Coral View St	End	L - Local	A - AC	2	431	31	13,361	11/14/18	66
163	604	Kempton Pl	Kempton Ave	End	L - Local	A - AC	2	175	27	5,625	11/14/18	66
175	627	Lincoln Ave	Cecil St	Graves Ave	L - Local	A - AC	2	473	34	16,082	11/7/18	66
203	712	Nachi Wy	Crest Vista Dr	End	L - Local	A - AC	2	175	34	7,660	11/30/18	66
9	28	Alamo Dr	Grandeza St	Ladera St	L - Local	A - AC	2	272	31	8,432	11/6/18	67
32	100	Barranca Dr	Verde Vista	Cerco Alta Dr (S)	L - Local	A - AC	2	220	37	8,140	11/6/18	67
57	174	Cerco Alta Dr	Barranca Dr (S)	End	L - Local	A - AC	2	275	27	9,274	11/6/18	67
71	208	Copa Wy	Arriba Dr	End	L - Local	A - AC	2	99	28	4,547	12/7/18	67
105	315	Everett Ave	Garvey Ave	Edgley Dr	L - Local	A - AC	2	619	36	22,284	11/14/18	67
133	496	Graylock Ave	Elmgate St	Floral Dr	L - Local	A - AC	2	946	28	26,488	11/15/18	67
153	571	Huntington Ave	Hillard Ave	Hampton Ave	L - Local	A - AC	2	438	40	17,520	11/1/18	67
154	573	Iris Wy	Fulton Ave	Clover Dr	L - Local	A - AC	2	380	30	11,400	11/19/18	67
162	601	Kempton Ave	Keller St	Kempton Pl	L - Local	A - AC	2	268	31	8,308	11/14/18	67
162	602	Kempton Ave	Kempton Pl	Coral View St	L - Local	A - AC	2	604	31	18,724	11/14/18	67
180	644	Lupine Ave	Coral View St	Heather Dr	L - Local	A - AC	2	792	31	24,552	11/19/18	67
195	690	Metro Dr	Orange Ave	Aztec Wy	L - Local	A - AC	2	227	36	8,172	11/12/18	67
199	1005	Monterey Pass Rd	Garvey Ave	Monterey Pass Rd	L - Local	A - AC	1	732	30	21,960	11/5/18	67
32	101	Barranca Dr	Cerco Alta Dr (S)	Cerco Alta Dr (N)	L - Local	A - AC	2	1,086	37	40,182	11/6/18	68
36	108	Bloom Dr	Coral View St (W)	Mancha Way	L - Local	A - AC	2	541	31	16,771	11/19/18	68
152	565	Holly Oak Dr	Holly Oak Pl	Palm Ave	L - Local	A - AC	2	679	31	21,049	11/12/18	68
154	574	Iris Wy	Clover Dr	End	L - Local	A - AC	2	141	30	4,230	11/19/18	68
162	599	Kempton Ave	Fulton Ave (S)	Trumbower Ave	L - Local	A - AC	2	187	31	5,797	11/14/18	68
169	613	Ladera St	Barranca Dr	Verde Vista Dr	L - Local	A - AC	2	1,717	31	54,727	11/6/18	68
220	765	Pebble Vale St	Pebble Ct	Brightwood St	L - Local	A - AC	2	728	31	22,568	11/30/18	68
240	809	Ridgecrest St	Longhill Wy	Hillside St	L - Local	A - AC	2	1,394	37	51,578	11/29/18	68
33	103	Bataan Pl	Aztec Way	End	L - Local	A - AC	2	621	36	26,436	11/12/18	69
36	109	Bloom Dr	Mancha Way	Coral View St (E)	L - Local	A - AC	2	975	31	30,225	11/19/18	69
50	159	Caliente St	Casuda Canyon Dr	End	L - Local	A - AC	2	145	31	4,495	11/5/18	69
111	355	Floral Dr	Findlay Ave	Ferdinand Ave	L - Local	A - AC	2	1,182	34	40,188	11/8/18	69
152	564	Holly Oak Dr	Ackley St	Holly Oak Pl	L - Local	A - AC	2	921	31	28,551	11/12/18	69
186	656	Mancha Wy	Heather Dr	Bloom Dr	L - Local	A - AC	2	399	27	11,241	11/19/18	69
190	665	Markland Dr	Bradshawe Ave	Hendricks Ave	L - Local	A - AC	2	545	34	18,394	11/8/18	69
219	764	Pebble Hurst St	Pebble Ct	Brightwood St	L - Local	A - AC	2	728	31	23,823	11/30/18	69
297	918	Vercoe Pl	Wilcox Ave	End	L - Local	A - AC	2	329	32	11,533	11/16/18	69
315	961	Ynez Ave	Adobe Pl	El Repetto Dr	L - Local	A - AC	2	934	32	29,888	11/16/18	69
10	30	Aldergate St	Wilcox Ave	End	L - Local	A - AC	2	879	36	32,649	11/19/18	70
12	40	Alisar Ave	Ackley St	End	L - Local	A - AC	2	475	26	13,250	11/12/18	70
96	268	El Portal Pl	El Mercado Ave	Atlantic Blvd	L - Local	A - AC	1	384	26	10,560	12/4/18	70
124	461	Gleason St	Bradshawe Ave	Gerhart Ave	L - Local	A - AC	2	970	34	32,980	11/8/18	70
129	478	Grandridge Ave	McPherrin Ave	Elmgate St	L - Local	A - AC	2	768	38	29,184	11/8/18	70
143	540	Hendricks Ave	Floral Dr	Riggin St	L - Local	A - AC	2	546	33	18,018	11/8/18	70
216	761	Pavo Real Ave	McPherrin Ave	End	L - Local	A - AC	2	125	28	3,500	11/16/18	70
323	980	Susan Wy	Lincoln Ave	End	L - Local	A - AC	2	293	36	10,548	11/14/18	70
22	62	Arroyo Dr	Ackley St	Potrero Grande Dr	L - Local	A - AC	2	1,475	32	47,200	11/9/18	71
96	269	El Portal Pl	Atlantic Blvd	De La Fuente St	L - Local	A - AC	1	434	26	11,876	12/4/18	71
129	481	Grandridge Ave	Brockwell Ave	Floral Dr	L - Local	A - AC	2	303	37	11,211	11/8/18	71
177	637	Longhill Dr	Bluffhill Dr	Longhill Wy	L - Local	A - AC	2	909	31	28,179	11/30/18	71
186	657	Mancha Wy	Bloom Dr	Coral View St	L - Local	A - AC	2	628	31	19,468	11/19/18	71
218	763	Pebble Ct	Pebble Hurst St	Pebbledon St	L - Local	A - AC	2	545	31	18,150	11/30/18	71
306	936	Whitehurst Dr	Mancha Wy	End	L - Local	A - AC	2	266	31	9,146	11/19/18	71
39	113	Bluffhill Dr	Rock View St	Longhill Dr	L - Local	A - AC	2	727	31	22,537	11/30/18	72

Bran ID	Sec ID	Street Name	From	To	Func Class	Type	Lanes	L	W	Area	Insp Date	PCI
41	122	Bradshawe Ave	Brightwood St	McPherrin Ave	L - Local	A - AC	2	1,119	27	30,213	11/9/18	72
111	358	Floral Dr	Isabella Ave	Garfield Ave	L - Local	A - AC	2	353	34	12,002	11/15/18	72
138	508	Harding Ave	Kingsford St	De La Fuente St	L - Local	A - AC	2	305	36	10,980	11/2/18	72
147	548	Highland Dr	Solar Dr	Rolling Hill Dr	L - Local	A - AC	2	163	31	5,053	11/29/18	72
148	549	Hilliard Ave	Baltimore Ave	Huntington Ave	L - Local	A - AC	2	454	36	16,344	11/7/18	72
176	634	Loma Verde St	Pluma Wy	Brightwood St	L - Local	A - AC	2	421	33	13,893	11/16/18	72
194	689	Mesa Wy	Verde Vista Dr	End	L - Local	A - AC	2	220	27	7,789	11/6/18	72
209	742	Oakgate St	Wilcox Ave	Aldergate St	L - Local	A - AC	2	844	36	30,384	11/19/18	72
249	837	Rockview Ct	Rockhaven St	Rock View St	L - Local	A - AC	2	303	31	10,648	11/30/18	72
32	99	Barranca Dr	Casuda Canyon Dr	Verde Vista	L - Local	A - AC	2	541	37	20,017	11/6/18	73
86	247	Divina Vista St	Triana St	Mira Valle St	L - Local	A - AC	2	1,326	22	29,172	11/2/18	73
91	258	Dorner Dr	Bleakwood Ave	Vancouver Ave	L - Local	A - AC	2	546	32	17,472	11/27/18	73
129	479	Grandridge Ave	Elmgate St	Andrix St	L - Local	A - AC	2	552	37	20,424	11/8/18	73
221	766	Pebbledon St	Longhill Dr	Brightwood St	L - Local	A - AC	2	1,435	31	44,485	11/30/18	73
248	836	Rockhaven St	Rockview Ct	Birghtwood St	L - Local	A - AC	2	657	31	21,622	11/30/18	73
296	916	Vancouver Ave	1st St	Dorner Dr	L - Local	A - AC	2	1,048	26	26,885	11/8/18	73
20	53	Arlight St	Bradshawe Ave	Hendricks Ave	L - Local	A - AC	2	545	30	16,350	11/28/18	74
39	114	Bluffhill Dr	Longhill Dr	End	L - Local	A - AC	2	352	31	12,622	11/30/18	74
45	146	Brightwood St	Rock View St	Pebbledon St	L - Local	A - AC	2	735	47	34,545	11/27/18	74
129	477	Grandridge Ave	Cielito Ave	McPherrin Ave	L - Local	A - AC	2	184	38	6,992	11/8/18	74
129	480	Grandridge Ave	Andrix St	Brockwell Ave	L - Local	A - AC	2	270	37	9,990	11/8/18	74
148	551	Hilliard Ave	McPherrin Ave	Ynez Ave	L - Local	A - AC	2	485	36	17,460	11/7/18	74
174	622	Light View St	Bluffhill Dr	Hillside St	L - Local	A - AC	2	823	31	28,123	11/30/18	74
247	835	Rock View St	Bluffhill Dr	Brightwood St	L - Local	A - AC	2	959	31	29,729	11/30/18	74
286	899	Teresa Ave	Kays Ave	City Limits (E)	L - Local	A - AC	2	219	27	5,913	11/12/18	74
8	26	Agate Wy	Bloom Dr	End	L - Local	A - AC	2	210	31	6,510	11/19/18	75
28	87	Avondale Ave	Baltimore Ave	Huntington Ave	L - Local	A - AC	2	485	37	17,945	11/1/18	75
39	112	Bluffhill Dr	Pebbledon St	Rock View St	L - Local	A - AC	2	817	31	25,327	11/30/18	75
91	256	Dorner Dr	Westcott Ave	Roscommon Ave	L - Local	A - AC	2	253	32	8,096	11/27/18	75
96	270	El Portal Pl	De La Fuente St	Kingsford St	L - Local	A - AC	1	434	26	11,284	12/4/18	75
124	460	Gleason St	Hendricks Ave	Bradshawe Ave	L - Local	A - AC	2	576	34	19,448	11/8/18	75
148	550	Hilliard Ave	Huntington Ave	McPherrin Ave	L - Local	A - AC	2	485	36	17,460	11/7/18	75
149	553	Hillside St	Longhill Dr	Sunnyhill Dr	L - Local	A - AC	2	343	47	16,121	11/30/18	75
155	575	Isabella Ave	Isabella Tr	Roca Wy	L - Local	A - AC	2	683	32	23,111	11/15/18	75
177	638	Longhill Dr	Longhill Wy	Pebbledon St	L - Local	A - AC	2	335	31	10,385	11/30/18	75
193	677	McPherrin Ave	Brightwood St	Grandridge Ave	L - Local	A - AC	2	514	33	16,962	11/16/18	75
238	804	Ransom Wy	Russell Ave	End	L - Local	A - AC	2	312	27	9,374	11/14/18	75
246	832	Roca Wy	Garfield Ave	Isabella Ave	L - Local	A - AC	2	584	31	18,104	11/19/18	75
275	882	Stone Gate St	Stone Ct	Brightwood St	L - Local	A - AC	2	728	31	22,568	11/30/18	75
28	88	Avondale Ave	Huntington Ave	McPherrin Ave	L - Local	A - AC	2	454	37	16,798	11/1/18	76
28	89	Avondale Ave	McPherrin Ave	Ynez Ave	L - Local	A - AC	2	485	37	17,945	11/1/18	76
45	147	Brightwood St	Pebbledon St	Stonewell St	L - Local	A - AC	2	515	47	24,205	11/27/18	76
94	261	Edgley Dr	Nicholson Ave	Alhambra Ave	L - Local	A - AC	2	669	16	10,704	11/14/18	76
117	377	Fulton Ave	Markland Dr	Riggin St	L - Local	A - AC	2	407	31	12,617	11/9/18	76
121	451	Gerhart Ave	Gleason St	Fernfield Dr	L - Local	A - AC	2	291	49	14,259	11/8/18	76
143	539	Hendricks Ave	Arlight St	Floral Dr	L - Local	A - AC	2	291	33	9,603	11/28/18	76
147	546	Highland Dr	Ridgecrest St	Star Ridge Dr	L - Local	A - AC	2	328	31	10,168	11/29/18	76
177	636	Longhill Dr	Hillside St	Bluffhill Dr	L - Local	A - AC	2	268	31	8,308	11/30/18	76
240	808	Ridgecrest St	Ridgecrest Ct	Longhill Wy	L - Local	A - AC	2	1,169	37	43,253	11/29/18	76
240	814	Ridgecrest St	Barnum Wy	Crest Vista Dr	L - Local	A - AC	2	294	37	10,878	11/29/18	76
293	909	Vagabond Rd	Monterey Pass Rd	Abajo Dr	L - Local	A - AC	2	597	31	18,507	11/29/18	76
17	47	Alzado St	Alamo Dr	Casuda Canyon Dr	L - Local	A - AC	2	946	31	29,326	11/6/18	77
155	580	Isabella Ave	Floral Dr	Riggin St	L - Local	A - AC	2	596	37	22,052	11/15/18	77
169	614	Ladera St	Verde Vista Dr	Alamo Dr	L - Local	A - AC	2	337	31	10,447	11/6/18	77
187	660	Maplegate St	Aldergate St	End	L - Local	A - AC	2	266	34	9,044	11/19/18	77
228	774	Poco Wy	El Repetto Dr	End	L - Local	A - AC	2	219	28	7,842	11/16/18	77
229	775	Polk Wy	Van Buren Dr	End	L - Local	A - AC	2	329	27	10,143	11/13/18	77
240	807	Ridgecrest St	Brightwood St	Ridgecrest Ct	L - Local	A - AC	2	1,288	37	47,656	11/29/18	77

Bran ID	Sec ID	Street Name	From	To	Func Class	Type	Lanes	L	W	Area	Insp Date	PCI
246	833	Roca Wy	Isabella Ave	Grandridge Ave	L - Local	A - AC	2	273	31	8,463	11/16/18	77
41	119	Bradshawe Ave	Divina Vista St	El Repetto Dr	L - Local	A - AC	2	892	32	28,544	11/16/18	78
147	547	Highland Dr	Star Ridge Dr	Solar Dr	L - Local	A - AC	2	948	31	29,388	11/29/18	78
155	576	Isabella Ave	Roca Wy	El Repetto Dr	L - Local	A - AC	2	1,723	32	55,136	11/15/18	78
178	639	Longhill Wy	Ridgecrest St	Longhill Dr	L - Local	A - AC	2	291	31	9,021	11/30/18	78
197	693	Mira Valle St	Divina Vista St	El Repetto Dr	L - Local	A - AC	2	2,270	22	59,840	11/16/18	78
121	450	Gerhart Ave	Markland Dr	Gleason St	L - Local	A - AC	2	293	49	14,357	11/8/18	79
143	537	Hendricks Ave	McPherrin Ave	Almora St	L - Local	A - AC	2	255	33	8,415	11/28/18	79
216	760	Pavo Real Ave	El Repetto Dr	Grandridge Ave	L - Local	A - AC	2	343	31	10,633	11/16/18	79
264	867	Sherbrook Ave	1st St	End	L - Local	A - AC	2	365	30	13,054	11/8/18	79
51	160	Campanita Ct	Garvey Ave	End	L - Local	A - AC	2	305	34	12,678	11/6/18	80
69	993	Collegian Ave	Floral Ave	Cesar E Chavez Ave	L - Local	P - PCC	1	1,058	14	14,812	12/12/18	80
111	357	Floral Dr	Graylock Ave	Isabella Ave	L - Local	A - AC	2	245	37	9,065	11/15/18	80
128	469	Grandeza St	Alamo Dr	Casuda Canyon Dr	L - Local	A - AC	2	1,093	31	33,883	11/6/18	80
138	510	Harding Ave	Atlantic Blvd	El Mercado Ave	L - Local	A - AC	3	182	46	8,372	12/4/18	80
274	881	Stone Ct	Stone Gate St	Ridgecrest St	L - Local	A - AC	2	366	31	12,601	11/30/18	80
41	116	Bradshawe Ave	Grandridge Ave	Ojai Cr	L - Local	A - AC	2	1,451	31	44,981	11/16/18	81
41	117	Bradshawe Ave	Ojai Cr	Bradshawe Pl	L - Local	A - AC	2	942	31	29,202	11/16/18	81
80	236	Cumbre St	Alamo Dr	Casuda Canyon Dr	L - Local	A - AC	2	1,019	31	31,589	11/6/18	81
86	248	Divina Vista St	Mira Valle St	Bradshawe Ave	L - Local	A - AC	2	1,368	22	29,346	11/16/18	81
94	263	Edgley Dr	Sefton Ave	Rural Dr	L - Local	A - AC	2	333	37	12,596	11/14/18	81
121	452	Gerhart Ave	Fernfield Dr	Pomona Blvd	L - Local	A - AC	2	329	49	16,121	11/8/18	81
155	581	Isabella Ave	Riggin St	Gleason St	L - Local	A - AC	2	622	37	23,014	11/15/18	81
214	758	Palm Ave	Ackley St	Hollyoak Dr	L - Local	A - AC	2	559	31	17,329	11/12/18	81
45	145	Brightwood St	Hillside Dr	Rock View St	L - Local	A - AC	2	628	47	29,516	11/27/18	82
45	148	Brightwood St	Stonewell St	Ridgecrest St	L - Local	A - AC	2	303	47	14,241	11/27/18	82
83	243	De La Fuente St	Sevilla St	Holladay Wy	L - Local	A - AC	2	641	37	23,717	11/2/18	82
224	770	Piedra Wy	El Repetto Dr	End	L - Local	A - AC	2	291	28	9,858	11/16/18	82
315	962	Ynez Ave	El Repetto Dr	Sevilla St	L - Local	A - AC	2	941	32	30,112	11/16/18	82
151	559	Hillview Ave	Riggin St	Sadler Ave	L - Local	A - AC	2	275	36	9,900	11/28/18	83
152	563	Holly Oak Dr	Pepper St	Ackley St	L - Local	A - AC	2	692	31	21,627	11/12/18	83
223	768	Pepper St	Orange Ave	Ash Dr	L - Local	A - AC	2	551	37	20,387	11/12/18	83
41	118	Bradshawe Ave	Bradshawe Pl	Divina Vista St	L - Local	A - AC	2	1,517	31	47,027	11/16/18	84
94	262	Edgley Dr	Alhambra Ave	Sefton Ave	L - Local	A - AC	2	670	38	25,460	11/14/18	84
149	554	Hillside St	Sunnyhill Dr	Brightwood St	L - Local	A - AC	2	799	47	37,553	11/29/18	84
191	674	Maronde Wy	Garfield Ave	Isabella Ave	L - Local	A - AC	2	632	31	19,592	11/19/18	84
201	706	Mooney Dr	Russell Ave	Sefton Ave	L - Local	A - AC	2	1,275	28	35,700	11/14/18	84
222	767	Pelon Wy	Isabella Ave	End	L - Local	A - AC	2	791	31	26,231	11/19/18	84
257	855	Sadler Ave	Gleason St	Fernfield Dr	L - Local	A - AC	2	297	36	10,692	11/28/18	84
307	937	Whitmore St	New Ave	City Limit	L - Local	A - AC	2	395	32	12,640	11/7/18	84
121	449	Gerhart Ave	Riggin St	Markland Dr	L - Local	A - AC	2	257	49	12,299	11/8/18	85
156	584	Isabella Ter	Grandridge Ave	Isabella Ave	L - Local	A - AC	2	303	32	10,951	11/15/18	85
159	588	Karl Burnum Wy	Ridgeside Dr	End	L - Local	A - AC	2	105	27	2,835	12/4/18	85
176	632	Loma Verde St	Ynez Ave	El Repetto Dr	L - Local	A - AC	2	2,480	37	86,840	11/16/18	85
223	769	Pepper St	Ash Dr	Hollyoak Dr	L - Local	A - AC	2	242	37	9,129	11/12/18	85
78	224	Crest Vista Dr	College View Dr	Brightwood St	L - Local	A - AC	2	234	47	10,998	11/29/18	86
93	260	Durango Dr	Barranca Dr	End	L - Local	A - AC	2	409	27	12,892	11/6/18	86
117	375	Fulton Ave	Pomona Blvd	Fernfield Dr	L - Local	A - AC	2	297	31	9,207	11/9/18	86
153	566	Huntington Ave	Grandridge Ave	Harding Ave	L - Local	A - AC	2	441	30	13,230	11/30/18	87
315	969	Ynez Ave	Newmark Ave	Garvey Ave	L - Local	A - AC	2	983	37	36,149	11/2/18	87
315	970	Ynez Ave	Garvey Ave	Avondale Ave	L - Local	A - AC	2	474	37	17,538	11/1/18	87
18	50	Andrix St	Garfield Ave	Wilcox Ave	L - Local	A - AC	2	515	34	17,510	11/15/18	88
193	682	McPherrin Ave	Garvey Ave	Avondale Ave	L - Local	A - AC	2	473	37	17,501	11/1/18	88
202	710	Moore Ave	Garvey Ave	Emerson Ave	L - Local	A - AC	2	1,347	40	53,880	11/1/18	88
207	739	Nicholson Ave	Garvey Ave	Emerson Ave	L - Local	A - AC	2	1,383	40	55,320	10/31/18	88
30	91	Baltimore Ave	Garvey Ave	Avondale Ave	L - Local	A - AC	2	474	37	17,538	11/1/18	89
44	135	Brier Cliff Wy	Crest Vista Dr	Ridgecrest St	L - Local	A - AC	2	962	31	29,822	11/30/18	89
62	187	Chandler Ave	Emerson Ave	Garvey Ave	L - Local	A - AC	2	1,347	37	49,839	11/1/18	89

Bran ID	Sec ID	Street Name	From	To	Func Class	Type	Lanes	L	W	Area	Insp Date	PCI
68	198	College View Dr	Floral Dr	Crest Vista Dr	L - Local	A - AC	2	1,262	37	46,694	11/27/18	89
68	199	College View Dr	Crest Vista Dr	Valley Vista Dr	L - Local	A - AC	2	1,236	37	45,732	11/27/18	89
97	273	El Repetto Dr	Garfield Ave	Isabella Ave	L - Local	A - AC	2	988	37	36,556	11/15/18	89
117	376	Fulton Ave	Fernfield Dr	Markland Dr	L - Local	A - AC	2	1,068	31	33,108	11/9/18	89
175	624	Lincoln Ave	Emerson Ave	Garvey Ave	L - Local	A - AC	2	1,383	37	51,171	10/31/18	89
1000	1000	Pat Carroll Wy	Casuda Canyon Dr	Casuda Canyon Dr	L - Local	A - AC	1	1,575	16	54,000	11/6/18	89
11	37	Alhambra Ave	Mooney Dr	End	L - Local	A - AC	2	437	31	22,667	11/14/18	90
121	448	Gerhart Ave	Hammel St	Riggin St	L - Local	A - AC	2	291	36	10,476	11/8/18	90
124	463	Gleason St	Sadler Ave	Hillview Ave	L - Local	A - AC	2	151	36	5,220	11/28/18	90
183	649	Mabel Ave	Monterey Pass Rd	Fremont Ave	L - Local	A - AC	2	546	27	14,742	11/5/18	90
262	863	Sevilla St	De La Fuente St	Atlantic Blvd	L - Local	A - AC	2	473	33	15,609	12/7/18	90
283	896	Tedford Wy	Williams St	End	L - Local	A - AC	2	182	28	6,806	11/5/18	90
308	938	Whitney Pl	Williams St	End	L - Local	A - AC	2	182	28	6,806	11/5/18	90
30	93	Baltimore Ave	Garcelon Ave	Emerson Ave	L - Local	A - AC	2	509	37	18,833	11/1/18	91
43	134	Branham St	Williams St	Newmark Ave	L - Local	A - AC	2	1,219	31	37,789	11/5/18	91
45	138	Brightwood St	Bradshawe Ave	Atlantic Blvd	L - Local	A - AC	2	1,256	33	41,448	11/9/18	91
140	516	Hathaway Ave	Hellman Ave	City Limit	L - Local	A - AC	2	619	37	22,903	11/2/18	91
151	560	Hillview Ave	Sadler Ave	Zaring St	L - Local	A - AC	2	352	36	12,672	11/28/18	91
151	561	Hillview Ave	Zaring St	Fernfield Dr	L - Local	A - AC	2	633	36	22,788	11/28/18	91
175	625	Lincoln Ave	Garvey Ave	Newmark Ave	L - Local	A - AC	2	946	29	27,434	11/7/18	91
175	628	Lincoln Ave	Graves Ave	Kempton Ave	L - Local	A - AC	2	172	32	5,504	11/9/18	91
315	971	Ynez Ave	Avondale Ave	Emerson Ave	L - Local	A - AC	2	874	37	32,338	11/1/18	91
315	973	Ynez Ave	Hillard Ave	Hellman Ave	L - Local	A - AC	2	874	37	32,338	11/1/18	91
316	976	Zaring St	Hillview Ave	End	L - Local	A - AC	2	188	36	6,768	11/28/18	91
30	92	Baltimore Ave	Avondale Ave	Garcelon Ave	L - Local	A - AC	2	400	37	14,800	11/1/18	92
69	203	Collegian Ave	Floral Dr	Cesar E Chavez Ave	L - Local	A - AC	1	1,058	17	18,159	11/27/18	92
160	589	Kays Ave	Town Ave	Teresa Ave	L - Local	A - AC	2	110	27	2,970	11/12/18	92
257	854	Sadler Ave	Zaring St	Gleason St	L - Local	A - AC	2	192	36	6,912	11/28/18	92
315	972	Ynez Ave	Emerson Ave	Hillard Ave	L - Local	A - AC	2	437	37	16,169	11/1/18	92
35	105	Bleakwood Ave	Floral Dr	Cesar E Chavez Ave	L - Local	A - AC	2	1,274	33	41,175	11/29/18	93
45	136	Brightwood St	Grandridge Ave	McPherrin Ave	L - Local	A - AC	2	616	37	22,792	11/9/18	93
45	137	Brightwood St	McPherrin Ave	Bradshawe Ave	L - Local	A - AC	2	283	37	10,471	11/9/18	93
97	272	El Repetto Dr	Wilcox Ave	Garfield Ave	L - Local	A - AC	2	521	31	16,151	11/9/18	93
167	611	Knoll Dr	Fremont Ave	Electric Ave	L - Local	A - AC	2	955	17	16,235	11/6/18	93
175	629	Lincoln Ave	Kempton Ave	Langley Wy	L - Local	A - AC	2	2,096	32	67,072	11/9/18	93
205	721	Newlee St	Electric Ave	Mabel Ave	L - Local	A - AC	2	419	27	11,313	11/6/18	93
206	723	Newmark Ave	Fremont Ave	Electric Ave	L - Local	A - AC	2	788	27	21,276	11/5/18	93
257	853	Sadler Ave	Hillview Ave	Zaring St	L - Local	A - AC	2	244	36	8,784	11/28/18	93
316	975	Zaring St	Sadler Ave	Hillview Ave	L - Local	A - AC	2	163	36	5,868	11/28/18	93
28	86	Avondale Ave	Garfield Ave	Baltimore Ave	L - Local	A - AC	2	454	37	16,798	11/1/18	94
55	170	Cecil St	Lincoln Ave	Graves Ave	L - Local	A - AC	2	787	29	22,823	11/14/18	94
66	196	Clover Dr	Iris Wy	End	L - Local	A - AC	2	189	31	5,859	11/19/18	94
68	201	College View Dr	Hillside St	Ridgecrest St	L - Local	O - AC/AC	2	2,037	37	75,369	11/27/18	94
175	630	Lincoln Ave	Langley Wy	El Repetto Dr	L - Local	A - AC	2	1,502	31	46,562	11/9/18	94
183	650	Mabel Ave	Fremont Ave	Electric Ave	L - Local	A - AC	2	789	27	21,303	11/5/18	94
206	722	Newmark Ave	Monterey Pass Rd	Fremont Ave	L - Local	A - AC	2	723	27	19,521	11/5/18	94
255	848	Rural Dr	Emerson Ave	Hellman Ave	L - Local	O - AC/AC	2	1,274	35	44,590	10/31/18	94
310	953	Williams St	Branham St	Tedford Wy	L - Local	A - AC	2	782	28	21,896	11/5/18	94
43	133	Branham St	Electric Ave	Williams St	L - Local	A - AC	2	127	31	3,937	11/5/18	95
78	223	Crest Vista Dr	Floral Dr	College View Dr	L - Local	A - AC	2	125	47	5,875	11/29/18	95
78	225	Crest Vista Dr	Brightwood St	Glenview Tr	L - Local	O - AC/AC	2	468	46	21,528	11/29/18	95
78	226	Crest Vista Dr	Glenview Tr	Wandering Dr	L - Local	O - AC/AC	2	333	46	15,318	11/29/18	95
98	179	Electric Ave	Garvey Ave	Knoll Dr	L - Local	A - AC	2	328	27	8,856	11/6/18	95
98	282	Electric Ave	Knoll Dr	Mabel Ave	L - Local	A - AC	2	548	27	14,796	11/6/18	95
98	283	Electric Ave	Mabel Ave	Branham St	L - Local	A - AC	2	546	27	14,742	11/5/18	95
115	372	Fremont Ave	Monterey Pass Rd	Mabel Ave	L - Local	A - AC	2	360	27	9,720	11/5/18	95
115	373	Fremont Ave	Mabel Ave	Newmark Ave	L - Local	A - AC	2	255	27	6,885	11/5/18	95
199	703	Monterey Pass Rd	Garvey Ave	Monterey Pass Rd	L - Local	A - AC	2	42	30	1,260	11/5/18	95

Bran ID	Sec ID	Street Name	From	To	Func Class	Type	Lanes	L	W	Area	Insp Date	PCI
206	725	Newmark Ave	Montechico Dr	Kingsford St	L - Local	A - AC	2	116	54	6,264	11/30/18	95
261	860	Sefton Ave	Mooney Dr	Graves Ave	L - Local	A - AC	2	474	37	17,538	11/14/18	95
283	895	Tedford Wy	Branham St	Williams St	L - Local	A - AC	2	255	31	7,905	11/5/18	95
310	954	Williams St	Tedford Wy	End	L - Local	A - AC	2	360	28	11,790	11/5/18	95
100	286	Elizabeth Ave	Emerson Ave	End	L - Local	O - AC/AC	2	691	40	27,640	10/31/18	96
112	367	Florence Ave	Emerson Ave	End	L - Local	O - AC/AC	2	691	40	27,640	10/31/18	96
123	455	Gladys Ave	Emerson Ave	End	L - Local	O - AC/AC	2	691	40	27,640	10/31/18	96
166	609	Kingsford St	Hermosa Vista St	Harding Ave	L - Local	O - AC/AC	2	614	28	17,192	11/2/18	96
193	683	McPherrin Ave	Avondale Ave	Garcelon Ave	L - Local	O - AC/AC	2	401	37	14,837	11/1/18	96
193	684	McPherrin Ave	Garcelon Ave	Emerson Ave	L - Local	O - AC/AC	2	474	37	17,538	11/1/18	96
202	709	Moore Ave	Newmark Ave	Garvey Ave	L - Local	O - AC/AC	2	983	40	39,320	11/7/18	96
62	188	Chandler Ave	Garvey Ave	Newmark Ave	L - Local	O - AC/AC	2	983	36	35,388	11/7/18	97
83	239	De La Fuente St	Newmark Ave	Harding Ave	L - Local	A - AC	2	1,291	20	25,820	11/2/18	97
161	590	Keller St	Garfield Ave	Wilcox Ave	L - Local	O - AC/AC	2	275	31	8,525	11/14/18	97
161	591	Keller St	Wilcox Ave	Starbird Dr	L - Local	O - AC/AC	2	380	31	11,780	11/14/18	97
161	592	Keller St	Starbird Dr	Kempton Ave	L - Local	O - AC/AC	2	730	31	22,630	11/14/18	97
166	608	Kingsford St	Newmark Ave	Hermosa Vista St	L - Local	O - AC/AC	2	709	28	19,852	11/2/18	97
166	610	Kingsford St	Harding Ave	Cadiz St	L - Local	O - AC/AC	2	1,206	28	33,768	11/2/18	97
199	702	Monterey Pass Rd	Pavement Change 185' N/Mabel Ave	Garvey Ave	L - Local	O - AC/AC	2	728	41	29,848	11/5/18	97
268	873	Sierra Vista Ave	Emerson Ave	Hellman Ave	L - Local	O - AC/AC	2	1,274	36	45,864	10/31/18	97
68	200	College View Dr	Valley Vista Dr	Hillside St	L - Local	O - AC/AC	2	1,028	37	38,036	11/27/18	98
83	242	De La Fuente St	Cadiz St	Seville St	L - Local	O - AC/AC	2	1,156	29	33,524	11/2/18	98
146	545	Hershey Ave	Orange Ave	New Ave	L - Local	O - AC/AC	2	1,423	27	38,421	10/31/18	98
314	958	Woods Ave	Floral Dr	Cesar E Chavez (Frontage)	L - Local	O - AC/AC	2	1,222	26	31,616	11/29/18	98
314	959	Woods Ave	Dorner Dr	1st St	L - Local	O - AC/AC	2	1,056	32	33,216	11/27/18	98
71	207	Copa Wy	Casuda Canyon Dr	Arriba Dr	L - Local	O - AC/AC	2	1,032	31	31,992	11/6/18	99
								79.7		14,038,617		

City Council Staff Report

DATE: April 3, 2019

AGENDA ITEM NO: Consent Calendar
Agenda Item 3-D.

TO: Ron Bow, City Manager

FROM: Tom Welch, Economic Development Project Manager

SUBJECT: Consideration of Business Improvement District No. 1 (BID) 2018 Annual Report and the Resolution of Intent to set the public hearing date to consider the 2019 assessments (Council Action)

RECOMMENDATION:

It is recommended that the City Council:

(1) Receive and file the 2018 Annual Report with the City Clerk;

(2) Adopt the Resolution of Intent and set the Public Hearing for April 17, 2019 for consideration of the 2019 BID assessments; and

(3) Take such additional, related, action that may be desirable.

EXECUTIVE SUMMARY:

The Business Improvement District No. 1 (BID) was established in 1986 in accordance with the Parking and Business Improvement Area Law of 1989 (Streets and Highways Code § 36000-36004). The BID in the following discussion is business based meaning that an assessment is collected from businesses based upon fees rather than real property. Businesses subject to the BID are identified on Exhibit A of the BID 2018 Annual Report.

California law requires the BID to file an annual report with the City Clerk summarizing its activities and expenditures for the past year and proposing its budget for the upcoming year. The law also requires the BID assessments to be renewed annually after conducting a public hearing. The Advisory Board to the BID requested that the City Council set a public hearing to consider the 2019 Levy of Assessment Fees.

Due to several years of expenditures exceeding the annual revenue, a request to increase the assessment is also being proposed by the Business Improvement District Advisory Committee; the BID is an advisory board to the City Council. Annual revenue and expenditures may be found within the 2018 Annual Report attached as Attachment 2 or at the City Clerk's office where it is available for viewing.

Because the BID Advisory Committee seeks an increase in assessments, the City must comply with Government Code § 54954.6. That Section requires that all businesses subject to the increased assessment be provided written notice of the proposed increase; how the new assessment was calculated; and the general purposes for which the assessment monies will be spent. The City Council must hold one public meeting

and then a public hearing to consider evidence regarding the proposed increased assessment.

DISCUSSION:

The BIDAC is the advisory board to the City Council, entrusted with providing it with feedback on the needs of the businesses within the BID. In addition, it is responsible to for providing an annual report to the City Council. The BID was originally managed by an independent business association but was later replaced by the City Council with a city committee consisting of business owners within the assessed area.

In accordance with BID law, the BIDAC is submitting its 2018 Annual Report for Business Improvement District No. 1 that identifies activities and expenditures during the 2018 Program Year and describes programs and the proposed budget for the upcoming 2019 Program year.

On September 20, 2018, the BIDAC conducted its annual members meeting. The meeting was held at the Service Club House, 440 S. McPherrin during the evening to try to accommodate members and improve attendance at the annual meeting. Notices in English and Chinese were sent to all BID merchants inviting them to attend the meeting and express their concerns or idea for programming. In addition, the BIDAC held a second meeting on December 20, 2018 with members at the Lincoln Hotel in hopes that holding a meeting at a venue within the district would improve attendance. The purpose of both meetings was to review the Annual Report and receive feedback on the 2018 expenditures and the proposed 2019 fee schedule. Both meetings were poorly attended but those who did attend were in agreement with the proposed increase and the 2019 fee schedule.

Current BID activities include janitorial services for the area, holiday decorations, and replanting of flowers within the planters along Garvey Avenue. The BID has experienced several years on expenditures exceeding the annual revenue. In 2018, BID received approximately $69,658 and expects to expend $88,939 (See Exhibit "B"). The 2016 BIDAC took steps to minimize expenditures exceeding the annual revenue by reducing the number of days janitorial services were provided but costs for the service continue to rise. The BID area has experienced times without those services which resulted in a visible decline in the appearance of the area. The BIDAC feels the service is needed in the area to continue to provide a clean place for visitors to shop and dine. In order to continue to provide holiday decorations, janitorial services and enhanced landscaping, the annual revenue must be increased.

The BIDAC is proposing its 2019 BID programs and budget. The proposed 2019 Budget is included in the 2018 Annual Report.

A number of goals for the upcoming 2019 BID Program include, without limitation:

- Support an increase to assessments to cover the annual operating costs of holiday ornaments, janitorial services, and maintenance of potted plants in the BID area. Staff will provide more clarification on the need for the increase at the public hearing.

- Continue to work with the Downtown Garvey – Garfield businesses on ways they can assist in keeping the area attractive and educate members of the benefits of good customer service.

- Create banners for the BID area. This item will return to the City Council for their consideration and an appropriation from BID reserves.

- Support city projects that benefit the BID area such as discussions on the need for a parking structure in the downtown, signage, and maintenance.

- Consider raising BID fees to cover annual expenditures and the growing cost of services.

Exhibit D reflects the fee schedule recommended by the BIDAC and is the amount needed to bring annual revenue to a level that covers annual expenditures.

After receiving the BID's annual report, the Council should consider and adopt the attached Resolution of Intent to Levy an Annual Assessment for the BID for 2019. The resolution designates April 17, 2019 as the date for a Public Hearing on the levy of the proposed increase in BID assessments and 2019 BID budget. The annual report has been available for review at the City Clerk's counter since January 20, 2019.

Once the Public Hearing date is set, a copy of the resolution and the Annual Report notice will be mailed to all businesses and property owners in the BID and a notice of the public hearing will be published in the local newspaper.

FISCAL IMPACT:

Monies received are from a special assessment district and do not affect the City's general fund.

Respectfully submitted by:

Tom Welch
Economic Development
Project Manager

Prepared by:

Donna Ramirez
Economic Development
Specialist

Approved By:

Ron Bow
City Manager

Reviewed by:

Karl H. Berger
Assistant City Attorney

Attachments: 1) Resolution of Intent to Set a Public Hearing
2) BID 2018 Annual Report

ATTACHMENT 1

RESOLUTION OF INTENT TO SET THE PUBLIC HEARING

RESOLUTION NO. ____

A RESOLUTION DECLARING THE CITY OF MONTEREY PARK'S INTENT TO LEVY AND COLLECT INCREASED ASSESSMENTS WITHIN BUSINESS IMPROVEMENT DISTRICT NO. 1 FOR PROGRAM YEAR 2019 AND SETTING A PUBLIC HEARING.

BE IT RESOLVED by the Council of the City of Monterey Park as follows:

SECTION 1: The City Council finds as follows:

A. Cities are authorized under the Property and Business Improvement District Law of 1994 (Streets & Highways Code §§ 36600, *et seq.*) to establish business improvement districts ("BID") within their jurisdictions for the purpose of funding certain services;

B. Business Improvement Area No. 1 was established by Ordinance No. 1604 on October 10, 1983 and modified by Ordinance No. 1656 on March 10, 1986;

C. As required by applicable law, the City prepared an Annual Report for Program Year 2018 for Business Improvement Area No. 1 ("Report") and submitted it to the City Council;

D. Based upon the Report, the City Council proposes to levy assessments for Business Improvement Area No. 1 for Program Year 2019 as calculated in the Report which is incorporated by reference. A true and correct copy of the Report is available for public review in the City Clerk's office; and

E. Additionally, the City Council proposes to increase assessments for Business Improvement Area No. for Program Year 2019. The method of calculating those increased assessments is set forth in the Report.

SECTION 2: This Resolution constitutes the City Council's notice pursuant to Streets and Highways Code § 36523.5 that it will consider maintaining the existing assessments and increasing such assessments pursuant to Government Code § 54954.6 for Business Improvement Area No. 1 at a public hearing to be held on April 17, 2019 at 7:00 p.m. or as soon thereafter as this matter may be heard, City Hall, Council Chambers, 320 West Newmark Avenue, Monterey Park, CA 91754. During the public hearing, the City Council will consider all testimonial and documentary evidence for or against the levy of the proposed assessments for Business Improvement Area No. 1 for Program Year 2019. Protests may be made orally or in writing. All written documents must be filed with the City Clerk at or before the time fixed for the hearing and contain sufficient documentation to verify business ownership and validate the particular protest. The form and manner of protests must comply with Streets and Highways Code §§ 36524 and 36525; and with Government Code § 54954.6.

SECTION 3: If approved, the assessments would fund specific programs including, without limitation:

A. Projects for the promotion of business in Monterey Park;

B. Continuing to work with the City to meet the needs of businesses;

C. Continued janitorial services to the BID area; and

D. Work with the merchants to create a more visitor friendly atmosphere.

SECTION 4: It is proposed that the BID collect an annual assessment of approximately $60,375 for a period of 12 months (1) year(s). The 2019 fees will increase for the 2019 annual year. The following formula is used to calculate the assessment for each property owner within the BID:

SECTION 5:

2019 New BID Fee Schedule

Business Type	Fee	Employee/Seat	Formula
Retail	$178.79	$22.98	
Service (Includes Financial)	$178.79	$22.98	
Restaurant			
Without ABC	$178.79	$11.17	(1)
With ABC	$178.79	$13.78	(2)
Professional (inc. Insurance)	$178.79	$39.07	
Theater	$178.79		
Wholesale	$178.79		
Manufacturing	$178.79		
Contractor	$178.79		
Commercial Rental	$39.10 + .011176 sq. ft.		(3)
Residential Rental	$39.10		(4)
Hotel	$39.10 per unit		
Laundromat	$178.79		
Street Vendors	$178.79		

(1) 20 seats or less, no seat assessment fees. Over 20 seats, $11.17 per seat starting with Seat 21. Eg. For 50 seats, total charge is $178.79 (base fee) + $335.10 (30 seats x $11.17) = $513.89.

(2) 20 seats or less, no seat assessment fees. Over 20 seats, $13.78 per seat starting with Seat 21. Eg. For 50 seats, total charge is $178.79 (base fee) + $413.40 (30 seats x $13.78) = $582.19.

(3) Base fee is $39.10 per unit. For every additional sq. ft. over 2,000; multiply excess by $0.011176. Eg. 2,500 sq. ft., total charge is $39.10 + $5.59 (500 sq. ft. x $0.011176) = $44.69 (calculations are rounded up)

(4) If you own 1-3 units, there is no charge. If you own more than 3 units, you pay $39.10 per unit in excess of 3 units. Eg. You own 5 units. You pay $39.10 x 2 (5 units – 3 units) = $78.20

SECTION 6: This Resolution will become effective immediately upon adoption and will remain effective unless repealed or superseded.

SECTION 7: The City Clerk will certify to the passage and adoption of this Resolution; will enter the same in the book of original Resolutions of said City; and will make a minute of the passage and adoption thereof in the record of proceedings of the City Council of said City, in the minutes of the meeting at which the same is passed and adopted.

PASSED AND ADOPTED this 3rd day of April, 2019.

_____
Peter Chan,
Mayor

ATTEST:

_____
Vincent D. Chang,
City Clerk

APPROVED AS TO FORM:
Mark D. Hensley, City Attorney

By: _____
Karl H. Berger, Assistant City Attorney

ATTACHMENT 2

BUSINESS IMPROVEMENT DISTRICT NO. 1
2018 ANNUAL REPORT

Business Improvement District No. 1

2018 Annual Report

January 1, 2018 – December 31, 2018

The Downtown Business Improvement District No. 1 (BID) was established to improve and preserve the business community in the "heart" of the city.

The Downtown area of the city is an important destination point for the business community and residents of Monterey Park. Through continued efforts in organization, beautification, promotion and revitalization, the city leaders and its business community will work together to preserve and improve the quality of life for future generations.

Board Members:
Johnny Thompson
Gene Jeng
Josephine Louie
Jesse Li
One Vacancy

OVERVIEW

The Business Improvement District Advisory Board (BIDAC) meets quarterly and during special meetings to discuss issues of concern to businesses located within the BID area. Programs addressing cleanliness, promotions, and marketing are all reflected in the budget for the BID. In addition to the issues discussed, the Board also researches and plans innovative ways of promoting businesses and endeavors to maintain the goals and budget set forth in the Annual Report.

HISTORY

The Monterey Park Business Improvement District No.1, (BID) encompasses the area extending along Garvey Avenue from Ramona Avenue to Nicholson Avenue, and on Garfield Avenue from south of Newmark Avenue to Emerson Avenue (refer to Exhibit A). The Monterey Park City Council established the BID in 1986 at the request of local businesses in the area and the Downtown Merchants Association (DMA), pursuant to the California Streets and Highway Code Section 36500 et seq.

The primary responsibility of the BIDAC is to make recommendations to the City Council on the methods and ways by which revenues, derived from the annual assessment, may be used for the betterment of the BID businesses and the BID area.

The BIDAC is composed of five (5) members appointed by the City Council for one year and may serve for up to eight (8) years if reinstated by a Council member. Each City Council member appoints one Committee member. The BIDAC meets quarterly and as needed and hosts an annual meeting of the BID members-at-large at the end of the year; prior to the next year's assessments.

ACCOMPLISHMENTS

This section of the of the Annual Report reflects the activities during 2018 for the promotion or enhancement of the BID area and it's businesses.

Promotion

The BIDAC negotiated with World Journal to provide free advertising for BID businesses in the World Journal prior to Christmas and Lunar New Year, as part of World Journal's efforts to assist businesses due to impacts caused by street closures during the Lunar New Year event held on Garvey Avenue.

The BIDAC entered into an agreement with Goliath Graffix, a Pasadena based company, to professionally design a concept for BID banners.

Holiday Promotion

New holiday decorations were purchased for the BID area. Previous ornaments were worn and broken requiring the purchase of new decorations.

Janitorial Services

During past years, Chrysalis Enterprises was contracted to perform janitorial services for the BID area. The contract expired on June 30, 2018, requiring a new agreement be issued for those services.

BUDGET

2019 Program Year

The Annual Report contains a budget for the BID for the period of January 1, 2019 – December 31, 2019, and is tied to programs and activities scheduled during the calendar year.

The City received approximately $60,375 in revenue from the BID for calendar year 2018. Exhibit "B" reflect the estimated expenditures for calendar year 2018; and Exhibit "C" reflects the BID's Annual Program Budget for calendar year 2019.

GOALS for 2019

This section of the Annual Report shows the programs or activities intended for 2019

- Support an increase to annual assessments in an amount to cover the annual operating costs of holiday ornaments, janitorial services, and maintenance of potted plants in the BID area. The BIDAC is recommending the City Council increase BID fees to cover current operating costs.

  Each year monies are transferred from the BID's reserve to supplement annually operating costs. In order to continue the services for the BID area, an increase to assessments is required to cover the annual cost for operations and put a small amount back into the reserve account for future project costs.

- Continue to work with the Downtown Garvey - Garfield businesses on ways they can assist in keeping the area attractive.

- Create banners for BID area. This item will return to the City Council for their consideration and an appropriation from BID reserves.

- Support city projects that benefit the BID area such as discussions on the need for a parking structure in the downtown, signage, and maintenance.

Exhibits:

A: BID Area Map
B: 2018 Expenditures
C: 2019 Budget
D: 2019 Fee Schedule
E: New holiday decoration for light poles

EXHIBIT "A"

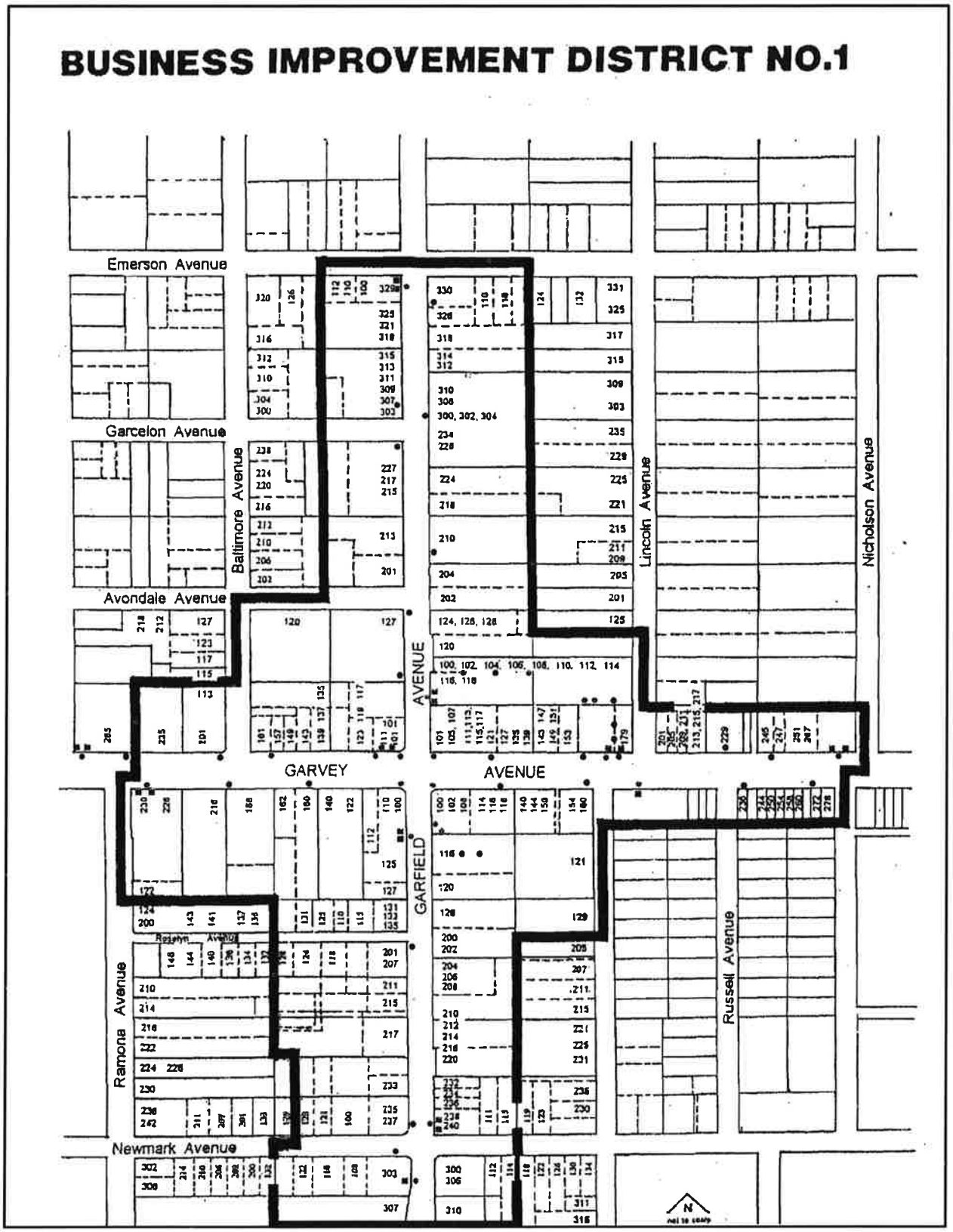
BUSINESS IMPROVEMENT DISTRICT NO.1
Emerson Avenue
Garcelon Avenue
Avondale Avenue
Baltimore Avenue
GARVEY
AVENUE
GARFIELD
Lincoln Avenue
Nicholson Avenue
Russell Avenue
Ramona Avenue
Newmark Avenue

EXHIBIT "B"

Business Improvement District No. 1

2018 Expenditures

Budget Item		Description		2017 Estimated Expenditures
Administration		Postage		$500.00
		Business Cards		$60.00
		Translation Services (5)		$300.00
		California Assoc. Membership		$300.00
		Office Supplies		$100.00
		Graphic Designer		$2,000.00
Holiday Decoration		New Decorations		$17,268
		Holiday lighting - electrical cost		$555.00
		Holiday light storage & installation		$5,577.00
Trash Receptacles		Liners		$50.00
Landscaping		Additional planting supplies		$2,500.00
Custodial Contract		Maintenance of the BID area		$26,204.00

TOTAL: **$55,414.00**

Estimated Revenues for 2018:	$60,375.00
Reserves as of 9/1/18:	$157,100

EXHIBIT "C"

Business Improvement District No. 1 - 2019 Budget

Budget Item		Description		2018 Expenditures
Administration		Postage		$300.00
		Business Cards		$60.00
		Translation Services		$600.00
		Office Supplies		$300.00
		Office Supplies		$200.00
Holiday Decoration		Holiday light bulb replacement		$500.00
		Holiday light storage & installation		$100.00
				$11,154.00
		Additional liners & lids		
Trash Receptacles				$200.00
		Additional planting supplies		
Landscaping				$3,000.00
		Maintenance of the BID area		
Custodial Contract				$73,125.00
		TOTAL:		**$89,539.00**

	$57,500.00
Estimated Revenues for 2018:	
	$157,100
Reserves as of 9/1/18	

EXHIBIT "D"

2019 New BID Fee Schedule

Business Type	Fee	Employee/Seat	Formula
Retail	$178.79	$22.98	
Service (Includes Financial)	$178.79	$22.98	
Restaurant			
Without ABC	$178.79	$11.17	(1)
With ABC	$178.79	$13.78	(2)
Professional (inc. Insurance)	$178.79	$39.07	
Theater	$178.79		
Wholesale	$178.79		
Manufacturing	$178.79		
Contractor	$178.79		
Commercial Rental	$39.10 + .011176 sq. ft.		(3)
Residential Rental	$39.10		(4)
Hotel	$39.10 per unit		
Laundromat	$178.79		
Street Vendors	$178.79		

(1) 20 seats or less, no seat assessment fees. Over 20 seats, $11.17 per seat starting with Seat 21. Eg. For 50 seats, total charge is $178.79 (base fee) + $335.10 (30 seats x $11.17) = $513.89.

(2) 20 seats or less, no seat assessment fees. Over 20 seats, $13.78 per seat starting with Seat 21. Eg. For 50 seats, total charge is $178.79 (base fee) + $413.40 (30 seats x $13.78) = $582.19.

(3) Base fee is $39.10 per unit. For every additional sq. ft. over 2,000; multiply excess by $0.011176. Eg. 2,500 sq. ft., total charge is $39.10 + $5.59 (500 sq. ft. x $0.011176) = $44.69 (calculations are rounded up)

(4) If you own 1-3 units, there is no charge. If you own more than 3 units, you pay $39.10 per unit in excess of 3 units. Eg. You own 5 units. You pay $39.10 x 2 (5 units – 3 units) = $78.20

EXHIBIT "E"

Decoration for Antique Light Poles

City Council Staff Report

DATE: April 3, 2019

AGENDA ITEM NO: **Consent Calendar Agenda Item 3-E.**

TO: The Honorable Mayor and City Council

FROM: Jim Smith, Chief of Police

SUBJECT: National Public Safety Telecommunicators Week Resolution

RECOMMENDATION:

It is recommended that the City Council:

1. Declare the week of April 14th, 2019 through April 20th, 2019 to be National Public Safety Telecommunicators Week in Monterey Park.
2. Take such additional, related, action that may be desirable.

EXECUTIVE SUMMARY:

The Monterey Park Police Department is celebrating the week of April 14-20, 2019 as National Public Safety Telecommunicators Week. This week, sponsored by the Association of Public-Safety Communications Officials (APCO) International and celebrated annually, honors the thousands of men and women who respond to emergency calls, dispatch emergency professionals and equipment, and render life saving assistance to the citizens of the United States. We are enlisting your support in the form of a resolution to honor these men and women in our area for the work that they do every day to protect the residents of Monterey Park.

BACKGROUND:

Historically, the Police Department recognizes and celebrates the hard work of these dedicated professionals. We are confident you will stand behind the commitment and devotion these men and women provide to ensure the safety and security of Monterey Park residents.

FISCAL IMPACT:

None.

Respectfully submitted by:

Jim Smith
Chief of Police

Prepared by:

Gus Jimenez
Lieutenant

Approved by:

Ron Bow
City Manager

ATTACHMENT(S):

1. Resolution

ATTACHMENT 1
Resolution

RESOLUTION NO.

A RESOLUTION OF THE CITY COUNCIL OF THE CITY OF MONTEREY PARK, CALIFORNIA DECLARING APRIL 14th 2019 – APRIL 20th 2019 NATIONAL PUBLIC SAFETY TELECOMMUNICATORS WEEK IN MONTEREY PARK

The City Council does resolve as follows:

SECTION 1. The City Council finds and declares that:

A. The Monterey Park Police Department is celebrating National Public Safety Telecommunicators Week from April 14th, 2019-April 20th, 2019, sponsored by the Association of Public Safety Communications Officials (APCO). This week is celebrated annually, and honors the thousands of men and women who are depended upon by law enforcement and the public for their vital role that they play to the law enforcement system.

B. The safety of our police officers and firefighters is dependent upon the quality and accuracy of information obtained from citizens who telephone the Monterey Park police-fire communications center.

C. Public Safety Telecommunicators are the first and most critical contact our citizens have with emergency services.

D. Public Safety Telecommunicators are the single vital link for our police officers and firefighters by monitoring their activities by radio, providing them information and insuring their safety.

E. Public Safety Telecommunicators of the Monterey Park Police Department have contributed substantially to the apprehension of criminal, suppression of fires and treatment of patients.

F. Each Dispatcher has exhibited compassion, understanding and professionalism during the performance of their job in the past year.

SECTION 2. The City Council further declares:

A. Therefore Be It Resolved that the City Council of Monterey Park declares the week of April 14 through 20, 2019 to be National Public Safety Telecommunicators Week in Monterey Park, in honor of the men and women whose diligence and professionalism keep our city and citizens safe.

SECTION 3. This resolution takes effect immediately upon its adoption.

PASSED, APPROVED, AND ADOPTED this day of , 2019.

Peter Chan, Mayor
City of Monterey Park,
California

Attest:

Vincent D. Chang, City Clerk
City of Monterey Park
California

State of California)
County of Los Angeles) ss.
City of Monterey Park)

I, Vincent D. Chang, City Clerk of the City of Monterey Park, California, do hereby certify that the foregoing Resolution No. was duly and regularly adopted by the City Council of the City of Monterey Park at a meeting held on the day of , 2018, by the following vote:

Ayes: Council Members:
Naes: Council Members:
Absent: Council Members:
Abstain: Council Members:

Dated this day of , 2018.

Vincent D. Chang, City Clerk
City of Monterey Park,
California

City Council Staff Report

DATE: April 3, 2019

AGENDA ITEM NO: **Consent Calendar Agenda Item 3-F.**

TO: The Honorable Mayor and City Council

FROM: Jim Smith, Chief of Police

SUBJECT: A RESOLUTION OF THE CITY COUNCIL OF THE CITY OF MONTEREY PARK, CALIFORNIA DECLARING WEDNESDAY, APRIL 24, 2019 TO BE "DENIM DAY MONTEREY PARK".

RECOMMENDATION:

It is recommended that the City Council:

1. Adopt Resolution no. _____ declaring Wednesday, April 24, 2019 as "Denim Day Monterey Park"; and
2. Take such additional, related, action that may be desirable.

EXECUTIVE SUMMARY:

"Denim Day" was established in 1999 after the California Legislature's Women's Caucus learned of a protest of a court decision that occurred in Italy. Enraged by the verdict and the judge's statement, within a matter of hours the women of the Italian Parliament launched into immediate action and protested by wearing jeans to work. This call to action motivated the California legislators to do the same. Peace Over Violence, a Los Angeles County based Sexual Assault and Domestic Violence victims' advocacy organization promoted the idea and the first "Denim Day-L.A." was created. "Denim Day" is now recognized throughout the United States.

BACKGROUND:

The United States Government has declared April as "Sexual Assault Awareness Month." As part of "Sexual Assault Awareness Month," Peace Over Violence, a Los Angeles County based Sexual Assault and Domestic Violence Victim Advocacy Organization, has declared April 24, 2019 as "Denim Day" in Los Angeles County and the USA.

"Denim Day" was established in 1999 after the California Legislature's Women's Caucus learned of a protest of a court decision that occurred in Italy. The Italian Supreme Court overturned a rape conviction. In overturning the conviction, the Chief Judge stated that because the victim wore tight jeans she had to have helped the perpetrator remove them no longer making it rape but consensual sex.

Enraged by the verdict and the judge's statement, within a matter of hours the women of the Italian Parliament launched into immediate action and protested by wearing jeans to work. This call to action motivated the California legislators to do the same. Peace Over Violence, a Los Angeles County based Sexual Assault and Domestic Violence victims' advocacy organization promoted the idea and the first "Denim Day-L.A." was created. "Denim Day" is now recognized throughout the United States.

The Monterey Park City Council first recognized "Denim Day" in 2011. On "Denim Day", City Employees are encouraged to wear jeans to work as a show of support for Sexual Assault victims and as a sign that Sexual Assault will not be tolerated in our society. Businesses throughout the city are encouraged to participate as well.

Respectfully submitted and approved by:

Ron Bow
City Manager

Prepared by:

Jim Smith
Chief of Police

ATTACHMENT 1: Resolution

ATTACHMENT 1
Resolution

RESOLUTION NO. _____

A RESOLUTION OF THE CITY COUNCIL OF THE CITY OF MONTEREY PARK, CALIFORNIA DECLARING WEDNESDAY, APRIL 24, 2019 TO BE "DENIM DAY MONTEREY PARK", SUPPORTING SEXUAL ABUSE AWARENESS AND THE BELIEF THAT THERE IS NO EXCUSE AND NEVER AN INVITATION TO RAPE.

WHEREAS, the United States Government has declared April as "Sexual Assault Awareness Month" and Peace Over Violence, a Los Angeles County based Sexual Assault and Domestic Violence Victim Advocacy Organization, has declared April 24, 2019 as "Denim Day" in Los Angeles County and the USA; and,

WHEREAS, "Denim Day" is intended to draw attention to the fact that rape and sexual assault remain serious issues in our society; and,

WHEREAS, harmful attitudes about rape and sexual assault allow these crimes to persist and allow victims and survivors to be revictimized; and,

WHEREAS, "Denim Day" was instituted to call attention to misconceptions and misinformation about rape and sexual assault , and the problem that many in society remain disturbingly uninformed with respect to issues of sexual assault and rape; and,

WHEREAS, with proper education on the matter, there is compelling evidence that we can be successful in reducing incidents of this physically and psychologically damaging crime, and;

WHEREAS, the members of the Monterey Park City Council strongly support the efforts of Peace Over Violence to educate people in our community about the true impact of rape and sexual assault in Southern California.

WHEREAS, in future years, members of the Monterey Park City Council and City Staff will be encouraged to wear jeans the day of the City Council meeting when "Denim Day" resolutions are on the agenda for the City Council approval to bring about awareness of the upcoming "Denim Day" observance

NOW, THEREFORE, the City Council of the City of Monterey Park does hereby resolve, declare, and determine and order as follows:

SECTION 1. April 24, 2019 is "Denim Day" in the City of Monterey Park. That City Employees, along with residents, business persons, students, and visitors to the City are urged to wear jeans April 24, 2019 to help communicate the message that there is "no excuse and never an invitation to rape."

SECTION 2. That the City Clerk shall certify to the adoption of this Resolution and enter it into the book of original Resolutions.

PASSED, APPROVED, AND ADOPTED this 3rd day of April 2019.

Peter Chan
Mayor
Monterey Park, California

ATTEST:

Vincent D. Chang, City Clerk
Monterey Park, California

State of California)
County of Los Angeles) ss.
City of Monterey Park)

I, Vincent D. Chang, City Clerk of the City of Monterey Park, California, do hereby certify that the foregoing Resolution No. was duly and regularly adopted by the City Council of the City of Monterey Park at a meeting held on the 3rd day of April, 2019, by the following vote:

Ayes:
Noyes:
Absent:
Abstain:

Dated this 3rd day of April, 2019.

Vincent D. Chang, City Clerk
Monterey Park, California

City Council Staff Report

DATE: April 3, 2019

AGENDA ITEM NO: Public Hearing
Agenda Item 4-A

TO: The Honorable Mayor and City Council

FROM: Vincent D. Chang, City Clerk

SUBJECT: Public Hearing to Receive Input from the Community Regarding the Creation of a City Council District-Based Electoral System Pursuant to Elections Code §10010

RECOMMENDATION:

It is recommended that the City Council consider:

(1) Conducting a continued Public Hearing to receive public testimony on the composition of districts for a district-based electoral system pursuant to Elections Code § 10010;

(2) Providing direction to the City's demographer regarding the composition of districts for a district-based electoral system pursuant to Elections Code § 10010; and

(3) Taking such additional, related, action that may be desirable.

EXECUTIVE SUMMARY:

On November 7, 2018, the City Council adopted Resolution No. 12043 declaring its intent to transition from at-large to district-based elections for City Council members, commencing with the General Municipal Election in March 2020. Elections Code § 10010 requires that the City conduct four public hearings to receive community input on district boundaries and maps for the formation of City Council districts.

The City Council conducted Public Hearings on December 5, 2018, December 19, 2018, February 20, 2019 and March 20, 2019. Community input regarding the composition of district boundaries for the March 20, 2019 is summarized in Attachment 1.

Based on public input, the City Council's direction, and other legally required criteria, the City's Demographer evaluated and submitted the proposed draft maps for public review and comments. It is recommended that the City Council provide the City Demographer with direction regarding which final map product, with any necessary modifications, the City Council would like to consider at its April 17, 2019 meeting. The Council has the authority to arrange the districts and arrange the order of the various districts' elections

in 2020 and 2022 based upon any rational basis that "give[s] special consideration to the purposes of the California Voting Rights Act of 2001" and "take[s] into account the preferences expressed by members of the districts" (Elections Code Section 10010(b)), so long as it does not impermissibly dilute the voting strength of Latinos or any other protected class.

At the March 20, 2019 Council Meeting the issue was raised as to whether the City's term limit ballot measure/code would allow for either Mayor Chan or Mayor Pro Tem Liang to run for a council seat in a 2020 district election. The City Attorney has reviewed this issue and is of the opinion that neither the Mayor no Mayor Pro Tem can run for City Council in 2020 or 2022 regardless of whether there is district based voting or not.

BACKGROUND

Since November 7, 2018, the City engaged in outreach efforts to inform the public about district elections and the process associated with their formation. A webpage (www.MontereyPark.ca.gov/DistrictElections) was uploaded to provide information about district elections, including opportunities for when and how the public can be engaged (translations available). The official notice of Public Hearings was translated and published in the Monterey Park Press (English), La Opinión (Spanish), World Journal (Chinese) and Saigon Times (Vietnamese). In addition, a press release in multiple languages was sent via email to local media and subscribers, and an article was placed in the December 2018 and the February 2019 editions of the Monterey Park Cascade (which was mailed to every residence in the City).

At its December 19, 2018 meeting, the City Council directed staff to conduct additional outreach efforts to engage the community in the formation of city council districts. On the week of Jan. 14, 2019, a postcard providing notice of the formation of a district-based electoral system (in multiple languages) was mailed to each household in the City. The announcement was also emailed to City's Commission and Board members. Additionally, public participation kits were made available throughout city hall and an instructional video on how to use the participation tools was uploaded to the webpage as well. Kits were also mailed to persons seeking additional information and those requesting participation kits.

At its February 20, 2019 meeting, the City Council (1) continued the previously scheduled March 6, 2019 Public Hearing to March 20, 2019 and; (2) set the deadline of March 8, 2019 4:30 p.m. as the deadline for submittal of five district maps. Concluding that certain maps presented challenges including, without limitation, over or under five districts, population imbalance, protected-class dilution, etc., the City Council, by consensus, eliminated Map Nos. 1, 2, 6, 7, 8, 10, 11, 12, 13, 14, 15, and 16. Consideration of the remaining Maps (Nos. 3, 4, 5, 9, 17 and 18) was continued to the March 20, 2019 City Council meeting.

Prior to the March 20, 2019 meeting, the City Clerk's office received a number of proposed draft maps; seven of these proposed draft maps were evaluated by the City's Demographer. Of these seven maps, five were confirmed to have met the standards established under the California Voting Rights Act and the Federal Voting Rights Act (Map Nos. 19, 20, 21, 22 and 23), while two maps (Nos. 24 and 25) were rejected due to population imbalance and protected class dilution, respectively.

At its March 20, 2019 meeting, the City Council included Map Nos. 19-23 to its consideration of Map Nos. 3, 4, 5, 9, 17 and 18. In order to ensure sufficient time to review all eleven maps, the City Council continued its consideration of these Maps from March 20, 2019 to April 3, 2019 and directed National Demographics Corporation (NDC) not to process maps received after March 20, 2019. Attachment 2 includes the focus maps for review and public comment.

Elections Code § 10010 requires that modifications to the boundary maps be republished for public review at least seven days before City Council consideration. It is recommended that the City Council provide the City Demographer with direction regarding which final map product, with any necessary modifications, the City Council would like to consider at its April 17, 2019 meeting.

Next Steps
At the April 17, 2019 City Council Meeting, the City Council will conduct a Public Hearing to adopt a preferred district map and to introduce an ordinance to transition to a district-based electoral system. The ordinance would take effect 30 days after its adoption and will govern the 2020 general municipal election and all subsequent elections thereafter.

FISCAL IMPACT:

At the March 7, 2018 and December 5, 2018 City Council meetings, the Council allocated $50,000 and $10,000, respectively, for costs associated with district voting. The related costs are as follows:

NDC – Basic District Project Elements	$21,500
NDC – In-person presentation (6 meetings)	$12,000
NDC – Public Participation Kits	$ 4,000
NDC – Database of demographic	$ 2,000
Legal notices publication	$ 6,000
Translations	$ 2,000
Postcard – Printing, mailhouse, delivery	$ 3,995
Postcard – Postage	$ 3,823
Postcard – translation	$ 350
Total	$55,668

Respectfully submitted,

Vincent D. Chang
City Clerk

Prepared by:

Cindy H. Trang
Deputy City Clerk

FOR RON BOW

Ron Bow
City Manager

Mark D. Hensley
City Attorney

Attachments:

1. March 20, 2019 City Council Meeting – Summary of Public Comments
2. Focus Maps for Considerations

ATTACHMENT 1

March 20, 2019 City Council Meeting
Summary of Public Comments

City Council Meeting of March 20, 2019

Community Input of Criteria for District Elections

City Clerk Chang read into the records a written communication received via email from Jason Lister with a response from NDC.

- Michael Lopez, said his map is based on school districts boundaries which do not break up the community interest based on visible boundaries. He provided an example stating that north and south Riggin are both in the same school district and are not separated into different districts in his map. He clarified that his intention was not to pair Mayor Pro Tem Liang and Council Member Ing in the same district.

- Bill Lam, stated he had look at other cities with 5, 7 and 9 districts and understands that adding additional seats will require voters approval. He said he drew a centralize style map with no pairing of council members and one using major streets like Garfield and Atlantic as boundaries to match the precinct areas closer to polling locations. He stated the southern region should be up for 2020 election. He clarified that he did not realize the 2 maps limitation and his Map No. 24 was not population balance. He expressed that he would like to see a 5 districts map from the South or the United South category, using major streets such as Atlantic, Garfield, Garvey or Floral west of Atlantic to split up the districts. He concluding by encouraging the district members to work beyond their district boundaries and look at other issues.

- David Barron, recommended the council to review the spirit and the intention of transitioning to district based electoral system, and to focus on diversify in the areas of interests, ethnicity or the council. He encouraged the council to choose a map with a potential of selecting two Latino members to serve on the council. He opinioned he favored Map 5 which has the potential and it does not divide his neighbors into two districts. He said he still believes in a 7 district council and encouraged the council to place the question out to the voters.

ATTACHMENT 2
Focus Maps for Considerations

ATTACHMENT 2

Focus Maps for Consideration

Attached are the proposed district maps submitted for consideration at the April 3, 2019 Council Meeting

Focus Maps

Central District Maps

- Map 4 – Jason Dhing
- Map 9 – Michael Lopez
- Map 18 – Green (NDC)
- Map 19 – Bill Lam 5f

In South Maps

- Map 5 – Bill Lam
- Map 20 – Democratic Club v2

United South Maps

- Map 3 – Gary Lau
- Map 17 – Tan (NDC)
- Map 21 – Chai Lee
- Map 22 – Jason Lister 3
- Map 23 – Lam 5d

Central District Maps

- Map 4 – Jason Dhing
- Map 9 – Michael Lopez
- Map 18 – Green (NDC)
- Map 19 – Bill Lam 5f

Monterey Park 2019 Districting

Dhing 1

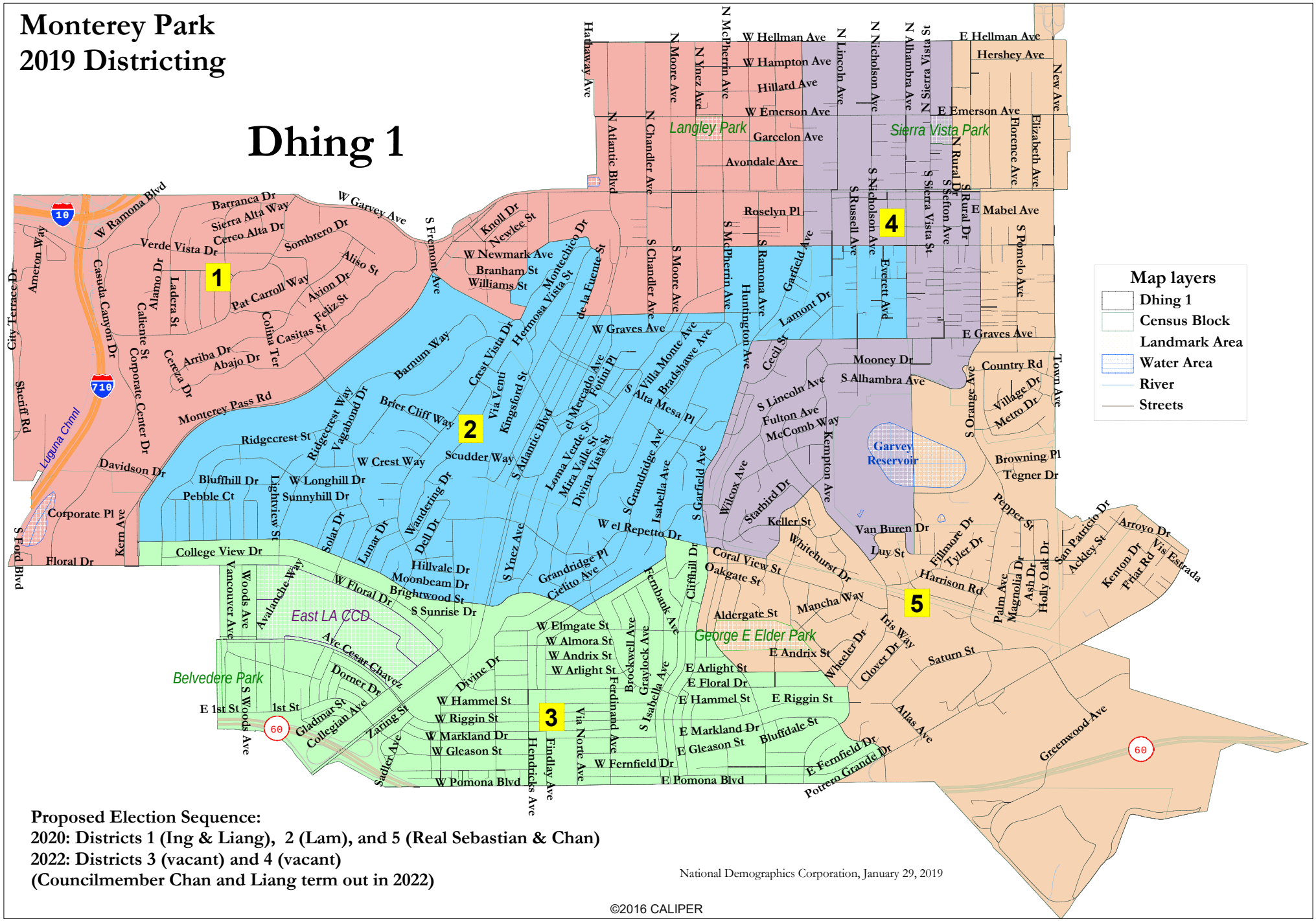

Proposed Election Sequence:
2020: Districts 1 (Ing & Liang), 2 (Lam), and 5 (Real Sebastian & Chan)
2022: Districts 3 (vacant) and 4 (vacant)
(Councilmember Chan and Liang term out in 2022)

National Demographics Corporation, January 29, 2019

Monterey Park - Dhing 1							
District		1	2	3	4	5	Total
Ideal	Total Pop	12,086	11,817	12,127	12,231	12,008	60,269
12,054	Deviation from ideal	32	-237	73	177	-46	414
	% Deviation	0.27%	-1.97%	0.61%	1.47%	-0.38%	3.43%
Total Pop	% Hisp	16%	23%	57%	16%	22%	27%
	% NH White	4%	7%	5%	5%	5%	5%
	% NH Black	0%	1%	0%	0%	0%	0%
	% Asian-American	79%	69%	37%	78%	72%	67%
Citizen Voting Age Pop	Total	8,194	8,473	8,232	6,863	7,543	39,305
	% Hisp	18%	26%	55%	18%	23%	29%
	% NH White	5%	7%	5%	5%	5%	5%
	% NH Black	0%	2%	0%	0%	0%	1%
	% Asian/Pac.Isl.	76%	64%	39%	75%	72%	65%
Voter Registration (Nov 2016)	Total	5,746	6,343	6,103	4,384	5,385	27,960
	% Latino est.	20%	30%	56%	23%	31%	33%
	% Spanish-Surnamed	18%	27%	51%	21%	28%	29%
	% Asian-Surnamed	59%	50%	29%	57%	48%	48%
	% Filipino-Surnamed	1%	1%	1%	1%	2%	1%
	% NH White est.	17%	15%	12%	18%	18%	16%
	% NH Black	0%	3%	0%	1%	1%	1%
Voter Turnout (Nov 2016)	Total	3,295	3,967	4,152	2,470	3,457	17,342
	% Latino est.	23%	33%	60%	28%	35%	37%
	% Spanish-Surnamed	21%	29%	54%	25%	32%	34%
	% Asian-Surnamed	54%	46%	27%	51%	43%	43%
	% Filipino-Surnamed	1%	1%	1%	1%	2%	1%
	% NH White est.	18%	15%	11%	19%	18%	16%
	% NH Black	0%	3%	0%	1%	1%	1%
Voter Turnout (Nov 2014)	Total	1,469	1,808	1,502	981	1,509	7,269
	% Latino est.	20%	24%	62%	24%	32%	33%
	% Spanish-Surnamed	18%	22%	56%	22%	29%	30%
	% Asian-Surnamed	53%	51%	25%	48%	44%	44%
	% Filipino-Surnamed	1%	1%	1%	1%	2%	1%
	% NH White est.	23%	23%	11%	22%	20%	20%
	% NH Black est.	0%	1%	0%	2%	1%	1%
ACS Pop. Est.	Total	12,826	11,963	12,611	11,807	12,096	61,303
Age	age0-19	18%	20%	22%	17%	18%	19%
	age20-60	54%	55%	53%	56%	57%	55%
	age60plus	28%	25%	25%	27%	25%	26%
Immigration	immigrants	58%	45%	40%	67%	58%	54%
	naturalized	66%	68%	69%	59%	60%	64%
Language spoken at home	english	24%	28%	31%	16%	22%	24%
	spanish	13%	23%	35%	11%	18%	20%
	asian-lang	62%	49%	33%	72%	59%	55%
	other lang	1%	1%	1%	1%	1%	1%
Language Fluency	Speaks Eng. "Less than Very Well"	45%	31%	30%	57%	46%	42%
Education (among those age 25+)	hs-grad	46%	46%	54%	45%	49%	48%
	bachelor	22%	24%	19%	19%	21%	21%
	graduatedegree	12%	12%	8%	8%	7%	9%
Child in Household	child-under18	21%	29%	26%	26%	28%	26%
Pct of Pop. Age 16+	employed	52%	54%	52%	54%	54%	53%
Household Income	income 0-25k	29%	23%	22%	29%	25%	26%
	income 25-50k	16%	20%	23%	27%	25%	22%
	income 50-75k	14%	18%	16%	14%	14%	15%
	income 75-200k	34%	31%	35%	24%	29%	31%
	income 200k-plus	7%	8%	5%	5%	7%	7%
Housing Stats	single family	63%	70%	77%	54%	71%	67%
	multi-family	37%	30%	23%	46%	29%	33%
	rented	50%	44%	41%	58%	50%	49%
	owned	50%	56%	59%	42%	50%	51%

Total population data from the 2010 Decennial Census.

Surname-based Voter Registration and Turnout data from the California Statewide Database.

Latino voter registration and turnout data are Spanish-surname counts adjusted using Census Population Department undercount estimates. NH White and NH Black registration and turnout counts estimated by NDC. Citizen Voting Age Pop., Age, Immigration, and other demographics from the 2012-2016 American Community Survey and Special Tabulation 5-year data.

Dhing 1 – submitted by Jason Dhing

The following criterias are used to create the 5 districts:

1 District 3 is created first based on the highest Hispanic percentage of total population. The Unit ID numbers that have percentage of population of Hispanics 35% or more are circled in the colored Population Unit ID Map (attached with email).

2 Approximate elementary school boundaries (based on Population Unit ID) of each Alhambra Unified School District are next drawn on the map as guidelines for the other 4 districts.

3 Each Population Unit ID are added to each based on the first 2 criteria, with a conscious balance of Number of Population, Voters and Registration in mind. Each district has almost equal number of Population, equal number of Voters and equal number of Registration.

4 Population Unit ID# 22 and 1 are purposely left out, because ID#22 is East Los Angeles College, and ID#1 is Monterey Park Marketplace. These two IDs should never be controlled by any district. Each district has some share of each of the business districts of the city [NDC note: Population Units 22 and 1 have been added to their surrounding districts by NDC because by law all city territory must be assigned to a district.]

Monterey Park 2019 Districting

Lopez 1

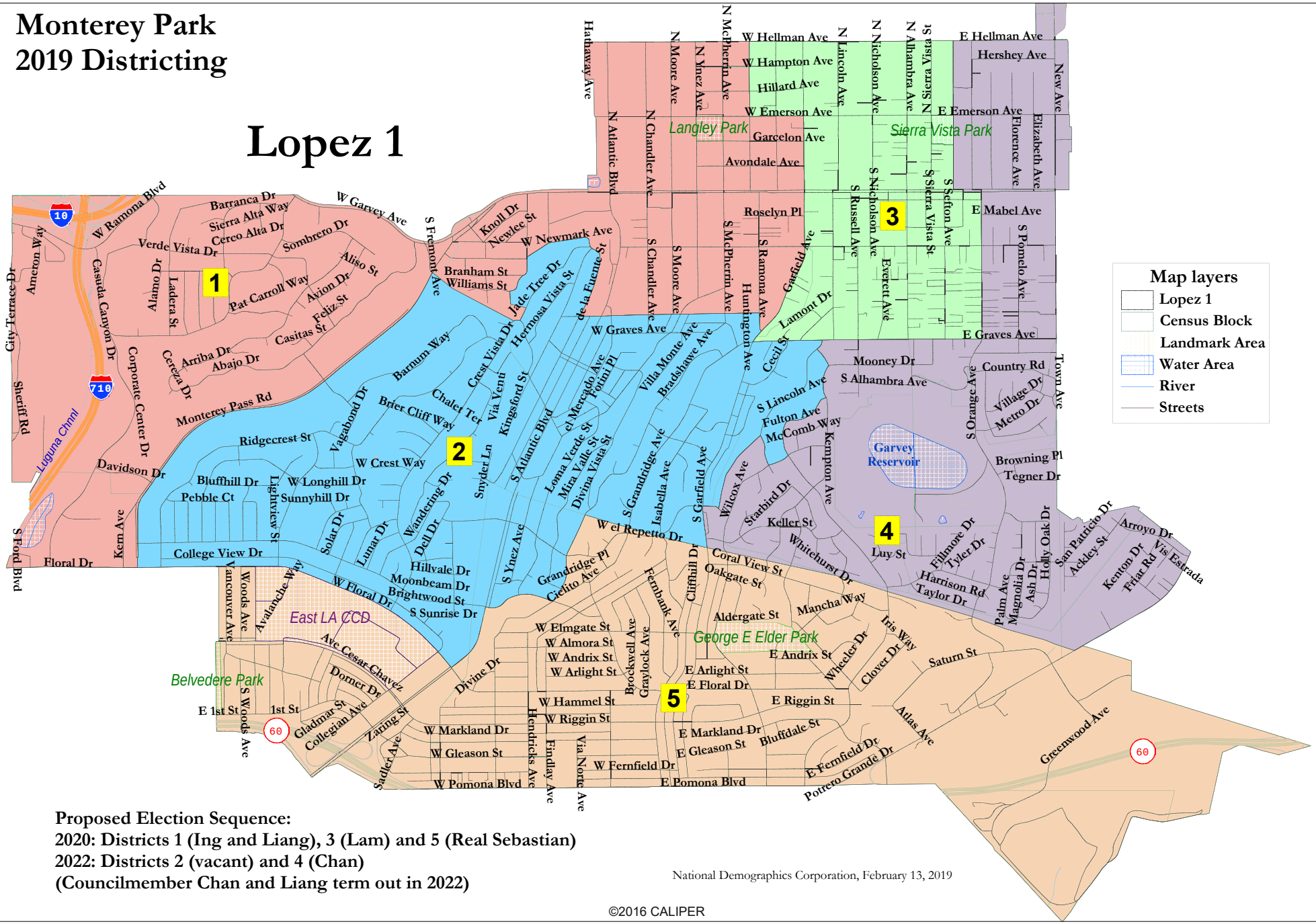

Proposed Election Sequence:
2020: Districts 1 (Ing and Liang), 3 (Lam) and 5 (Real Sebastian)
2022: Districts 2 (vacant) and 4 (Chan)
(Councilmember Chan and Liang term out in 2022)

National Demographics Corporation, February 13, 2019

©2016 CALIPER

Monterey Park - Lopez 1							
District		1	2	3	4	5	Total
Ideal	Total Pop	12,048	12,297	11,642	12,158	12,124	60,269
12,054	Deviation from ideal	-6	243	-412	104	70	655
	% Deviation	-0.05%	2.02%	-3.42%	0.86%	0.58%	5.43%
Total Pop	% Hisp	16%	27%	13%	22%	56%	27%
	% NH White	4%	7%	3%	5%	6%	5%
	% NH Black	0%	1%	0%	0%	0%	0%
	% Asian-American	79%	65%	82%	72%	37%	67%
Citizen Voting Age Pop	Total	8,240	8,086	6,850	7,355	8,773	39,305
	% Hisp	18%	32%	16%	22%	51%	29%
	% NH White	5%	8%	3%	5%	6%	5%
	% NH Black	0%	2%	0%	0%	0%	1%
	% Asian/Pac.Isl.	76%	57%	80%	73%	42%	65%
Voter Registration (Nov 2016)	Total	5,737	6,613	3,691	5,393	6,526	27,960
	% Latino est.	20%	30%	20%	27%	59%	33%
	% Spanish-Surnamed	18%	27%	18%	24%	53%	29%
	% Asian-Surnamed	59%	49%	63%	51%	26%	48%
	% Filipino-Surnamed	1%	1%	1%	2%	1%	1%
	% NH White est.	17%	17%	13%	18%	12%	16%
	% NH Black	0%	3%	1%	1%	0%	1%
Voter Turnout (Nov 2016)	Total	3,291	4,247	1,919	3,438	4,447	17,342
	% Latino est.	23%	32%	26%	31%	63%	37%
	% Spanish-Surnamed	21%	29%	23%	28%	56%	34%
	% Asian-Surnamed	54%	46%	56%	47%	23%	43%
	% Filipino-Surnamed	1%	1%	1%	2%	1%	1%
	% NH White est.	18%	17%	13%	19%	12%	16%
	% NH Black	0%	3%	1%	1%	0%	1%
Voter Turnout (Nov 2014)	Total	1,464	1,867	703	1,519	1,716	7,269
	% Latino est.	20%	26%	23%	29%	59%	33%
	% Spanish-Surnamed	18%	24%	21%	26%	53%	30%
	% Asian-Surnamed	54%	48%	57%	46%	25%	44%
	% Filipino-Surnamed	1%	1%	1%	2%	1%	1%
	% NH White est.	23%	23%	15%	21%	15%	20%
	% NH Black est.	0%	1%	2%	1%	0%	1%
ACS Pop. Est.	Total	12,715	12,203	11,641	11,872	12,871	61,303
Age	age0-19	18%	20%	18%	17%	22%	19%
	age20-60	54%	54%	57%	57%	53%	55%
	age60plus	28%	26%	25%	25%	25%	26%
Immigration	immigrants	58%	43%	69%	60%	40%	54%
	naturalized	67%	68%	58%	62%	68%	64%
Language spoken at home	english	24%	29%	15%	21%	32%	24%
	spanish	13%	25%	9%	16%	36%	20%
	asian-lang	61%	45%	76%	62%	31%	55%
	other lang	1%	1%	0%	1%	1%	1%
Language Fluency	Speaks Eng. "Less than Very Well"	45%	29%	59%	47%	30%	42%
Education (among those age 25+)	hs-grad	46%	45%	44%	49%	56%	48%
	bachelor	22%	26%	18%	21%	18%	21%
	graduatedegree	12%	13%	8%	8%	6%	9%
Child in Household	child-under18	22%	29%	27%	28%	26%	26%
Pct of Pop. Age 16+	employed	52%	55%	54%	54%	51%	53%
Household Income	income 0-25k	29%	21%	32%	26%	21%	26%
	income 25-50k	17%	18%	28%	24%	25%	22%
	income 50-75k	14%	19%	14%	14%	15%	15%
	income 75-200k	34%	32%	21%	29%	36%	31%
	income 200k-plus	7%	10%	4%	8%	3%	7%
Housing Stats	single family	63%	71%	45%	70%	83%	67%
	multi-family	37%	29%	55%	30%	17%	33%
	rented	50%	41%	65%	50%	39%	49%
	owned	50%	59%	35%	50%	61%	51%

Total population data from the 2010 Decennial Census.

Surname-based Voter Registration and Turnout data from the California Statewide Database.

Latino voter registration and turnout data are Spanish-surname counts adjusted using Census Population Department undercount estimates. NH White and NH Black registration and turnout counts estimated by NDC. Citizen Voting Age Pop., Age, Immigration, and other demographics from the 2012-2016 American Community Survey and Special Tabulation 5-year data.

Lopez 1 – Submitted by Mike Lopez

I think this map makes sense because: it follows the boundaries of most school districts and school communities, keeps neighborhoods together, reduces confusion (because current council members are each represented in a separate district) and a Latino district of 56% is created as required by the California Voting Rights Act.

Monterey Park 2019 Districting

Green

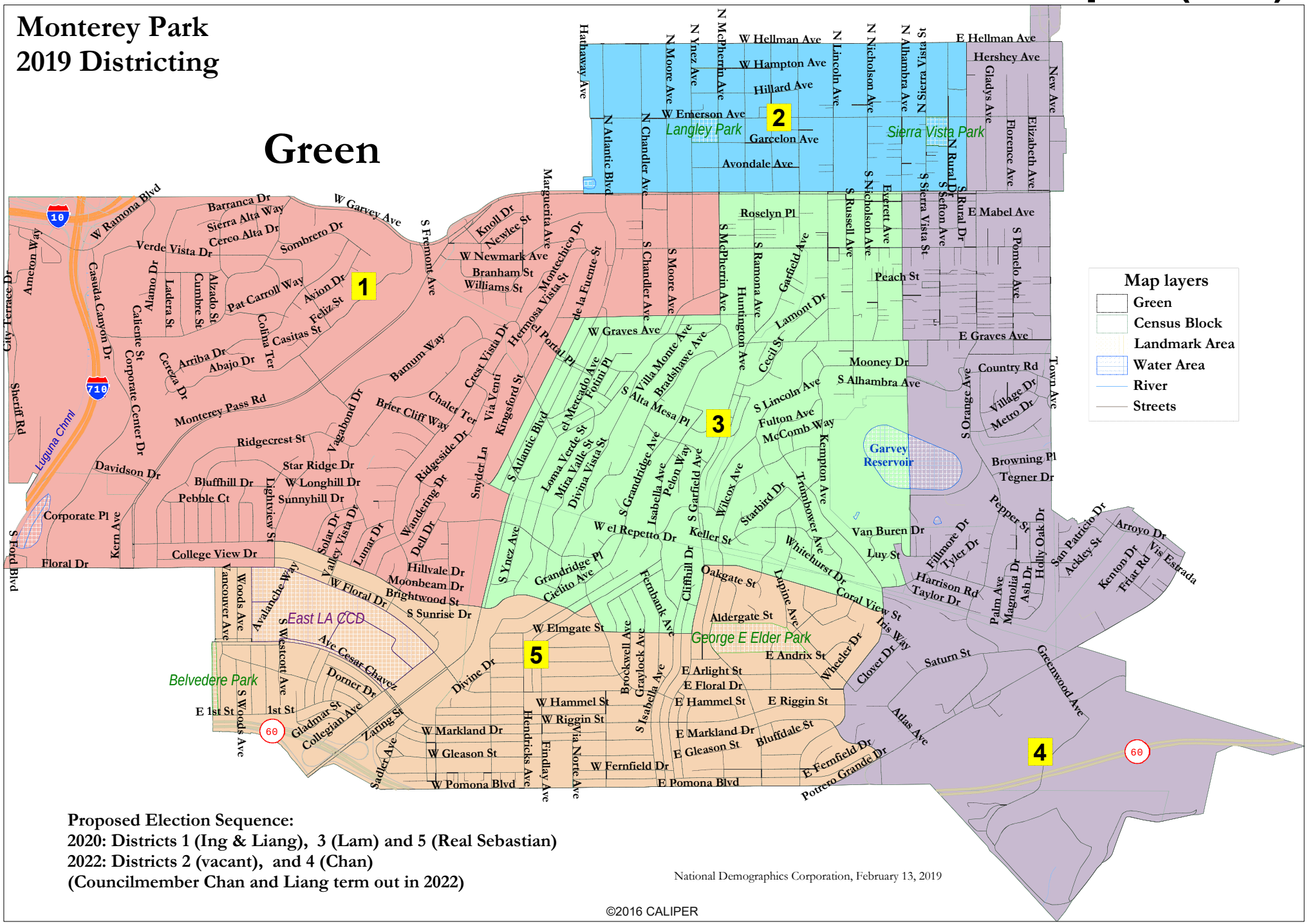

Proposed Election Sequence:
2020: Districts 1 (Ing & Liang), 3 (Lam) and 5 (Real Sebastian)
2022: Districts 2 (vacant), and 4 (Chan)
(Councilmember Chan and Liang term out in 2022)

National Demographics Corporation, February 13, 2019

©2016 CALIPER

Monterey Park - Green							
District		**1**	**2**	**3**	**4**	**5**	**Total**
Ideal	Total Pop	12,096	11,777	12,041	12,058	12,297	60,269
12,054	Deviation from ideal	42	-277	-13	4	243	520
	% Deviation	0.35%	-2.30%	-0.11%	0.03%	2.02%	4.31%
Total Pop	% Hisp	20%	11%	26%	20%	56%	27%
	% NH White	6%	3%	7%	4%	5%	5%
	% NH Black	0%	0%	0%	0%	0%	0%
	% Asian-American	73%	85%	65%	75%	37%	67%
Citizen Voting Age Pop	Total	8,772	6,603	7,980	7,522	8,428	39,305
	% Hisp	22%	12%	32%	19%	54%	29%
	% NH White	6%	3%	8%	4%	5%	5%
	% NH Black	1%	0%	1%	0%	0%	1%
	% Asian/Pac.Isl.	70%	84%	58%	76%	40%	65%
Voter Registration (Nov 2016)	Total	6,693	4,016	6,181	4,810	6,260	27,960
	% Latino est.	25%	18%	31%	27%	57%	33%
	% Spanish-Surnamed	22%	16%	28%	24%	52%	29%
	% Asian-Surnamed	53%	65%	47%	53%	28%	48%
	% Filipino-Surnamed	1%	1%	1%	2%	1%	1%
	% NH White est.	18%	14%	17%	16%	12%	16%
	% NH Black	2%	0%	1%	1%	0%	1%
Voter Turnout (Nov 2016)	Total	4,266	1,991	3,812	2,998	4,275	17,342
	% Latino est.	26%	23%	36%	31%	61%	37%
	% Spanish-Surnamed	24%	20%	32%	28%	55%	34%
	% Asian-Surnamed	51%	58%	42%	49%	25%	43%
	% Filipino-Surnamed	1%	1%	1%	2%	1%	1%
	% NH White est.	18%	16%	17%	16%	11%	16%
	% NH Black	2%	0%	1%	1%	0%	1%
Voter Turnout (Nov 2014)	Total	2,039	744	1,637	1,258	1,592	7,269
	% Latino est.	18%	20%	32%	30%	61%	33%
	% Spanish-Surnamed	16%	18%	29%	27%	55%	30%
	% Asian-Surnamed	54%	62%	41%	47%	24%	44%
	% Filipino-Surnamed	1%	1%	1%	2%	1%	1%
	% NH White est.	26%	13%	23%	19%	13%	20%
	% NH Black est.	0%	1%	2%	1%	0%	1%
ACS Pop. Est.	Total	12,347	12,094	11,974	11,960	12,928	61,303
Age	age0-19	19%	16%	18%	18%	22%	19%
	age20-60	51%	58%	56%	58%	53%	55%
	age60plus	29%	26%	26%	24%	25%	26%
Immigration	immigrants	47%	72%	50%	61%	40%	54%
	naturalized	71%	55%	69%	63%	67%	64%
Language spoken at home	english	29%	13%	26%	20%	31%	24%
	spanish	21%	8%	20%	15%	36%	20%
	asian-lang	48%	79%	53%	64%	32%	55%
	other lang	2%	0%	1%	1%	1%	1%
Language Fluency	Speaks Eng. "Less than Very Well"	34%	61%	36%	50%	30%	42%
Education (among those age 25+)	hs-grad	43%	46%	50%	47%	54%	48%
	bachelor	26%	18%	21%	21%	19%	21%
	graduatedegree	14%	7%	11%	7%	7%	9%
Child in Household	child-under18	25%	23%	27%	29%	27%	26%
Pct of Pop. Age 16+	employed	53%	54%	52%	55%	52%	53%
Household Income	income 0-25k	21%	36%	24%	25%	22%	26%
	income 25-50k	15%	23%	23%	26%	23%	22%
	income 50-75k	16%	14%	16%	14%	15%	15%
	income 75-200k	36%	24%	31%	27%	36%	31%
	income 200k-plus	11%	3%	6%	8%	4%	7%
Housing Stats	single family	71%	40%	79%	67%	78%	67%
	multi-family	29%	60%	21%	33%	22%	33%
	rented	38%	72%	41%	52%	41%	49%
	owned	62%	28%	59%	48%	59%	51%

Total population data from the 2010 Decennial Census.

Surname-based Voter Registration and Turnout data from the California Statewide Database.

Latino voter registration and turnout data are Spanish-surname counts adjusted using Census Population Department undercount estimates. NH White and NH Black registration and turnout counts estimated by NDC. Citizen Voting Age Pop., Age, Immigration, and other demographics from the 2012-2016 American Community Survey and Special Tabulation 5-year data.

Monterey Park 2019 Districting

Lam 5f

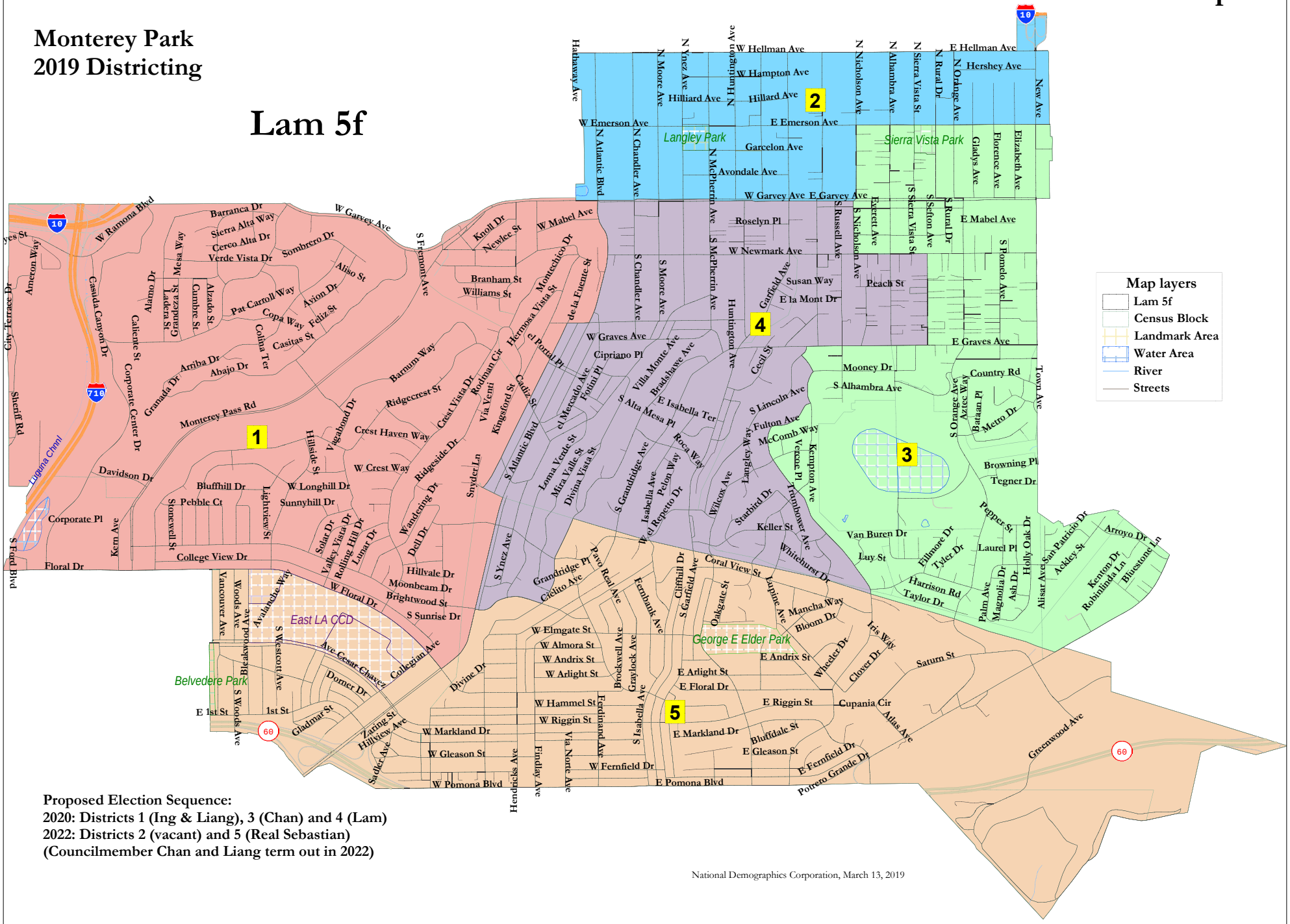

Proposed Election Sequence:
2020: Districts 1 (Ing & Liang), 3 (Chan) and 4 (Lam)
2022: Districts 2 (vacant) and 5 (Real Sebastian)
(Councilmember Chan and Liang term out in 2022)

National Demographics Corporation, March 13, 2019

©2016 CALIPER

Monterey Park - Lam 5f							
District		**1**	**2**	**3**	**4**	**5**	**Total**
Ideal	Total Pop	11,993	11,698	12,321	12,133	12,124	60,269
12,054	Deviation from ideal	-61	-356	267	79	70	623
	% Deviation	-0.51%	-2.95%	2.22%	0.66%	0.58%	5.17%
Total Pop	% Hisp	24%	13%	20%	21%	56%	27%
	% NH White	6%	3%	4%	6%	6%	5%
	% NH Black	1%	0%	0%	0%	0%	0%
	% Asian-American	69%	84%	75%	71%	37%	67%
Citizen Voting Age Pop	Total	8,432	6,690	7,352	8,057	8,773	39,305
	% Hisp	26%	13%	20%	28%	51%	29%
	% NH White	7%	3%	5%	6%	6%	5%
	% NH Black	1%	0%	0%	1%	0%	1%
	% Asian/Pac.Isl.	66%	83%	75%	63%	42%	65%
Voter Registration (Nov 2016)	Total	6,582	3,925	5,175	5,752	6,526	27,960
	% Latino est.	25%	18%	26%	28%	59%	33%
	% Spanish-Surnamed	23%	16%	23%	25%	53%	29%
	% Asian-Surnamed	52%	64%	53%	51%	26%	48%
	% Filipino-Surnamed	1%	1%	2%	1%	1%	1%
	% NH White est.	18%	13%	18%	16%	12%	16%
	% NH Black	2%	1%	0%	2%	0%	1%
Voter Turnout (Nov 2016)	Total	4,272	1,974	3,189	3,461	4,447	17,342
	% Latino est.	26%	24%	30%	33%	63%	37%
	% Spanish-Surnamed	23%	21%	27%	30%	56%	34%
	% Asian-Surnamed	51%	57%	49%	46%	23%	43%
	% Filipino-Surnamed	1%	1%	2%	1%	1%	1%
	% NH White est.	19%	14%	19%	16%	12%	16%
	% NH Black	2%	1%	0%	2%	0%	1%
Voter Turnout (Nov 2014)	Total	2,000	702	1,394	1,457	1,716	7,269
	% Latino est.	20%	22%	28%	31%	59%	33%
	% Spanish-Surnamed	18%	20%	26%	27%	53%	30%
	% Asian-Surnamed	53%	59%	48%	45%	25%	44%
	% Filipino-Surnamed	1%	1%	2%	1%	1%	1%
	% NH White est.	26%	14%	19%	21%	15%	20%
	% NH Black est.	0%	1%	1%	2%	0%	1%
ACS Pop. Est.	Total	12,054	12,118	11,972	12,287	12,871	61,303
Age	age0-19	20%	17%	18%	19%	22%	19%
	age20-60	51%	58%	57%	56%	53%	55%
	age60plus	29%	25%	25%	25%	25%	26%
Immigration	immigrants	44%	71%	61%	53%	40%	54%
	naturalized	71%	55%	63%	68%	68%	64%
Language spoken at home	english	31%	14%	20%	25%	32%	24%
	spanish	22%	9%	15%	19%	36%	20%
	asian-lang	46%	77%	65%	56%	31%	55%
	other lang	2%	0%	1%	1%	1%	1%
Language Fluency	Speaks Eng. "Less than Very Well"	31%	59%	50%	39%	30%	42%
Education (among those age 25+)	hs-grad	42%	47%	47%	48%	56%	48%
	bachelor	28%	18%	21%	21%	18%	21%
	graduatedegree	14%	7%	8%	11%	6%	9%
Child in Household	child-under18	26%	23%	28%	28%	26%	26%
Pct of Pop. Age 16+	employed	53%	54%	54%	53%	51%	53%
Household Income	income 0-25k	21%	36%	26%	25%	21%	26%
	income 25-50k	15%	22%	26%	22%	25%	22%
	income 50-75k	16%	15%	14%	16%	15%	15%
	income 75-200k	35%	24%	27%	31%	36%	31%
	income 200k-plus	12%	4%	7%	6%	3%	7%
Housing Stats	single family	68%	42%	66%	75%	83%	67%
	multi-family	32%	58%	34%	25%	17%	33%
	rented	38%	72%	52%	44%	39%	49%
	owned	62%	28%	48%	56%	61%	51%

Total population data from the 2010 Decennial Census.

Surname-based Voter Registration and Turnout data from the California Statewide Database.

Latino voter registration and turnout data are Spanish-surname counts adjusted using Census Population Department undercount estimates. NH White and NH Black registration and turnout counts estimated by NDC. Citizen Voting Age Pop., Age, Immigration, and other demographics from the 2012-2016 American Community Survey and Special Tabulation 5-year data.

Lam 5f - No Comment

In South Maps

- Map 5 – Bill Lam
- Map 20 – Democratic Club v2

Monterey Park 2019 Districting

Lam 1

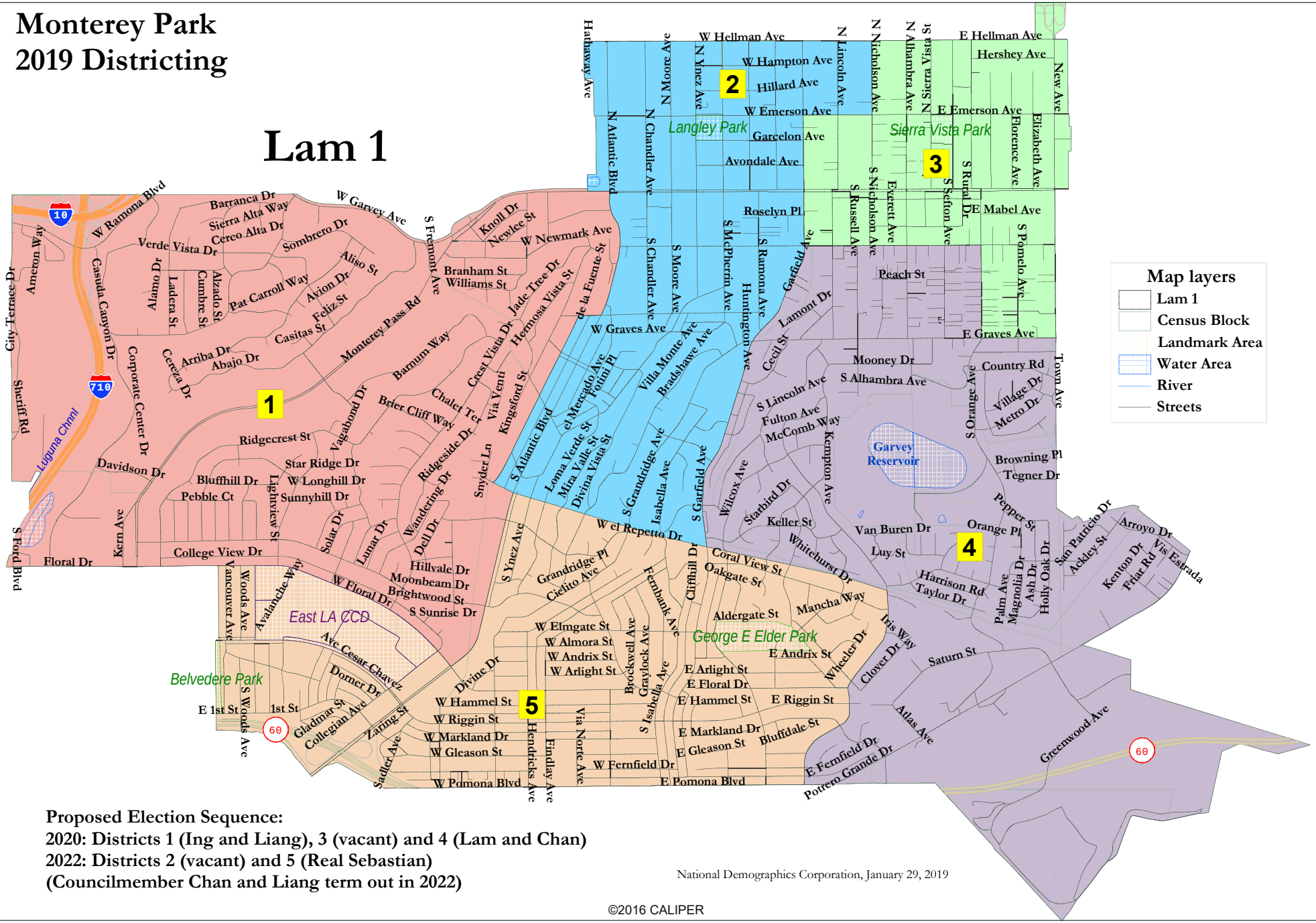

Proposed Election Sequence:
2020: Districts 1 (Ing and Liang), 3 (vacant) and 4 (Lam and Chan)
2022: Districts 2 (vacant) and 5 (Real Sebastian)
(Councilmember Chan and Liang term out in 2022)

National Demographics Corporation, January 29, 2019

©2016 CALIPER

Monterey Park - Lam 1							
District		**1**	**2**	**3**	**4**	**5**	**Total**
Ideal	Total Pop	11,993	12,512	12,131	11,604	12,029	60,269
12,054	Deviation from ideal	-61	458	77	-450	-25	908
	% Deviation	-0.51%	3.80%	0.64%	-3.73%	-0.21%	7.53%
Total Pop	% Hisp	24%	17%	15%	24%	55%	27%
	% NH White	6%	4%	2%	6%	6%	5%
	% NH Black	1%	0%	0%	0%	0%	0%
	% Asian-American	69%	78%	82%	68%	37%	67%
Citizen Voting Age Pop	Total	8,432	8,156	6,443	7,438	8,836	39,305
	% Hisp	26%	21%	21%	21%	50%	29%
	% NH White	7%	6%	1%	7%	6%	5%
	% NH Black	1%	1%	0%	0%	0%	1%
	% Asian/Pac.Isl.	66%	71%	77%	71%	43%	65%
Voter Registration (Nov 2016)	Total	6,582	5,439	3,790	5,718	6,431	27,960
	% Latino est.	25%	23%	22%	30%	58%	33%
	% Spanish-Surnamed	23%	21%	20%	27%	52%	29%
	% Asian-Surnamed	52%	58%	60%	48%	27%	48%
	% Filipino-Surnamed	1%	1%	1%	1%	1%	1%
	% NH White est.	18%	15%	14%	18%	12%	16%
	% NH Black	2%	1%	1%	0%	0%	1%
Voter Turnout (Nov 2016)	Total	4,272	2,983	2,064	3,652	4,371	17,342
	% Latino est.	26%	28%	28%	34%	62%	37%
	% Spanish-Surnamed	23%	25%	25%	30%	56%	34%
	% Asian-Surnamed	51%	52%	54%	44%	24%	43%
	% Filipino-Surnamed	1%	1%	2%	1%	1%	1%
	% NH White est.	19%	16%	15%	18%	12%	16%
	% NH Black	2%	1%	1%	0%	0%	1%
Voter Turnout (Nov 2014)	Total	2,000	1,215	738	1,649	1,667	7,269
	% Latino est.	20%	28%	26%	32%	57%	33%
	% Spanish-Surnamed	18%	25%	23%	29%	52%	30%
	% Asian-Surnamed	53%	50%	56%	42%	26%	44%
	% Filipino-Surnamed	1%	1%	2%	1%	1%	1%
	% NH White est.	26%	18%	13%	22%	14%	20%
	% NH Black est.	0%	1%	1%	1%	0%	1%
ACS Pop. Est.	Total	12,054	13,113	12,350	11,052	12,734	61,303
Age	age0-19	20%	18%	17%	19%	21%	19%
	age20-60	51%	57%	59%	55%	53%	55%
	age60plus	29%	25%	24%	27%	25%	26%
Immigration	immigrants	44%	61%	69%	54%	41%	54%
	naturalized	71%	62%	56%	67%	69%	64%
Language spoken at home	english	31%	20%	15%	24%	31%	24%
	spanish	22%	14%	10%	19%	36%	20%
	asian-lang	46%	66%	75%	56%	32%	55%
	other lang	2%	1%	0%	1%	1%	1%
Language Fluency	Speaks Eng. "Less than Very Well"	31%	47%	58%	41%	30%	42%
Education (among those age 25+)	hs-grad	42%	47%	46%	49%	56%	48%
	bachelor	28%	20%	19%	22%	18%	21%
	graduatedegree	14%	10%	6%	10%	7%	9%
Child in Household	child-under18	26%	24%	28%	28%	25%	26%
Pct of Pop. Age 16+	employed	53%	54%	56%	51%	51%	53%
Household Income	income 0-25k	21%	31%	31%	25%	21%	26%
	income 25-50k	15%	19%	27%	24%	25%	22%
	income 50-75k	16%	16%	15%	13%	15%	15%
	income 75-200k	35%	29%	21%	32%	36%	31%
	income 200k-plus	12%	5%	6%	7%	3%	7%
Housing Stats	single family	68%	59%	49%	76%	83%	67%
	multi-family	32%	41%	51%	24%	17%	33%
	rented	38%	58%	65%	43%	39%	49%
	owned	62%	42%	35%	57%	61%	51%

Total population data from the 2010 Decennial Census.

Surname-based Voter Registration and Turnout data from the California Statewide Database.

Latino voter registration and turnout data are Spanish-surname counts adjusted using Census Population Department undercount estimates. NH White and NH Black registration and turnout counts estimated by NDC. Citizen Voting Age Pop., Age, Immigration, and other demographics from the 2012-2016 American Community Survey and Special Tabulation 5-year data.

Lam 1, 2, 3 and 4 – submitted by Bill Lam

Districts based on "attendance zones for school, parks, and some communities."

Monterey Park
2019 Districting
Democratic Club 2

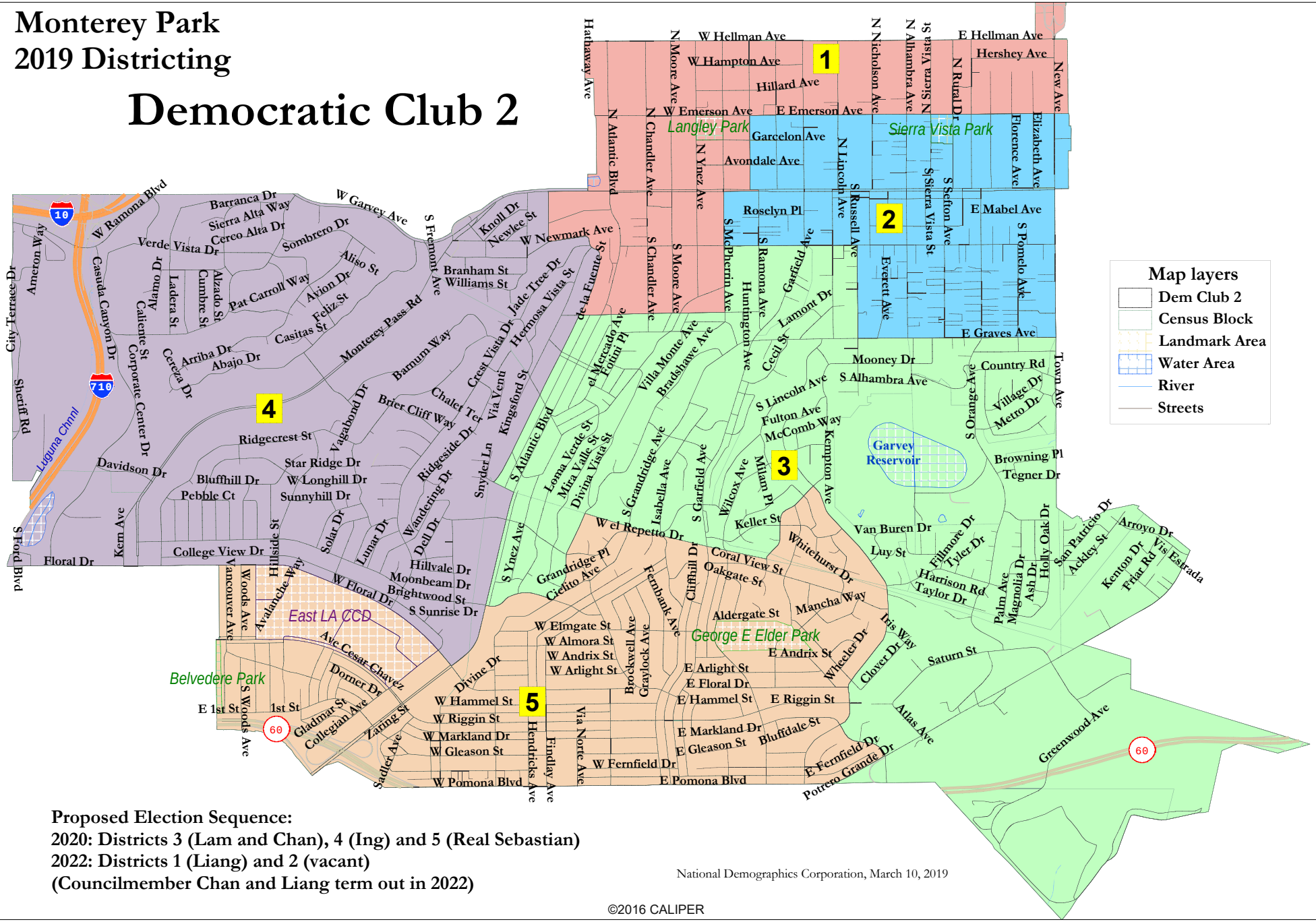

Proposed Election Sequence:
2020: Districts 3 (Lam and Chan), 4 (Ing) and 5 (Real Sebastian)
2022: Districts 1 (Liang) and 2 (vacant)
(Councilmember Chan and Liang term out in 2022)

National Demographics Corporation, March 10, 2019

©2016 CALIPER

Monterey Park - Democratic Club 2							
District		**1**	**2**	**3**	**4**	**5**	**Total**
Ideal	Total Pop	12,315	12,352	11,973	11,381	12,248	60,269
12,054	Deviation from ideal	261	298	-81	-673	194	971
	% Deviation	2.17%	2.47%	-0.67%	-5.58%	1.61%	8.06%
Total Pop	% Hisp	14%	15%	26%	24%	55%	27%
	% NH White	3%	2%	8%	6%	6%	5%
	% NH Black	0%	0%	0%	1%	0%	0%
	% Asian-American	82%	82%	65%	68%	37%	67%
Citizen Voting Age Pop	Total	7,571	7,033	7,889	7,940	8,872	39,305
	% Hisp	16%	21%	26%	26%	51%	29%
	% NH White	3%	2%	9%	7%	6%	5%
	% NH Black	0%	0%	1%	1%	0%	1%
	% Asian/Pac.Isl.	80%	76%	64%	66%	43%	65%
Voter Registration (Nov 2016)	Total	4,410	4,082	6,563	6,304	6,601	27,960
	% Latino est.	21%	21%	31%	25%	57%	33%
	% Spanish-Surnamed	19%	19%	28%	22%	52%	29%
	% Asian-Surnamed	62%	61%	47%	53%	27%	48%
	% Filipino-Surnamed	1%	1%	1%	1%	1%	1%
	% NH White est.	13%	13%	19%	18%	13%	16%
	% NH Black	1%	1%	1%	2%	0%	1%
Voter Turnout (Nov 2016)	Total	2,302	2,198	4,229	4,107	4,507	17,342
	% Latino est.	26%	27%	35%	26%	61%	37%
	% Spanish-Surnamed	23%	24%	31%	23%	55%	34%
	% Asian-Surnamed	55%	55%	43%	51%	24%	43%
	% Filipino-Surnamed	1%	1%	1%	1%	1%	1%
	% NH White est.	14%	14%	18%	19%	12%	16%
	% NH Black	1%	1%	1%	2%	0%	1%
Voter Turnout (Nov 2014)	Total	851	819	1,913	1,928	1,758	7,269
	% Latino est.	24%	24%	32%	20%	57%	33%
	% Spanish-Surnamed	22%	21%	29%	18%	51%	30%
	% Asian-Surnamed	56%	58%	41%	53%	25%	44%
	% Filipino-Surnamed	1%	2%	1%	1%	1%	1%
	% NH White est.	16%	14%	22%	26%	15%	20%
	% NH Black est.	1%	1%	2%	0%	0%	1%
ACS Pop. Est.	Total	13,004	12,410	11,584	11,394	12,910	61,303
Age	age0-19	17%	19%	18%	20%	21%	19%
	age20-60	58%	58%	55%	51%	53%	55%
	age60plus	25%	24%	27%	29%	25%	26%
Immigration	immigrants	67%	66%	49%	43%	41%	54%
	naturalized	57%	61%	68%	71%	68%	64%
Language spoken at home	english	16%	17%	27%	31%	31%	24%
	spanish	11%	10%	22%	22%	36%	20%
	asian-lang	73%	73%	50%	45%	32%	55%
	other lang	0%	0%	1%	2%	1%	1%
Language Fluency	Speaks Eng. "Less than Very Well"	55%	56%	35%	30%	31%	42%
Education (among those age 25+)	hs-grad	47%	45%	50%	42%	56%	48%
	bachelor	18%	19%	22%	28%	18%	21%
	graduatedegree	8%	7%	11%	15%	7%	9%
Child in Household	child-under18	24%	28%	27%	26%	26%	26%
Pct of Pop. Age 16+	employed	55%	55%	51%	53%	51%	53%
Household Income	income 0-25k	33%	30%	22%	21%	21%	26%
	income 25-50k	20%	28%	22%	15%	25%	22%
	income 50-75k	15%	14%	15%	16%	15%	15%
	income 75-200k	27%	22%	34%	35%	36%	31%
	income 200k-plus	4%	6%	7%	13%	3%	7%
Housing Stats	single family	51%	50%	83%	67%	83%	67%
	multi-family	49%	50%	17%	33%	17%	33%
	rented	65%	63%	39%	38%	39%	49%
	owned	35%	37%	61%	62%	61%	51%

Total population data from the 2010 Decennial Census.

Surname-based Voter Registration and Turnout data from the California Statewide Database.

Latino voter registration and turnout data are Spanish-surname counts adjusted using Census Population Department undercount estimates. NH White and NH Black registration and turnout counts estimated by NDC. Citizen Voting Age Pop., Age, Immigration, and other demographics from the 2012-2016 American Community Survey and Special Tabulation 5-year data.

Dem 2 – submitted by Monterey Park Democratic Club

We wanted districts that are compact, that had a community of interest, and which have a blend of homes and commerce. - Craig Athon (MPDC Secretary)

United South Maps

- Map 3 – Gary Lau
- Map 17 – Tan (NDC)
- Map 21 – Chai Lee
- Map 22 – Jason Lister 3
- Map 23 – Lam 5d

Monterey Park 2019 Districting

Lau 1

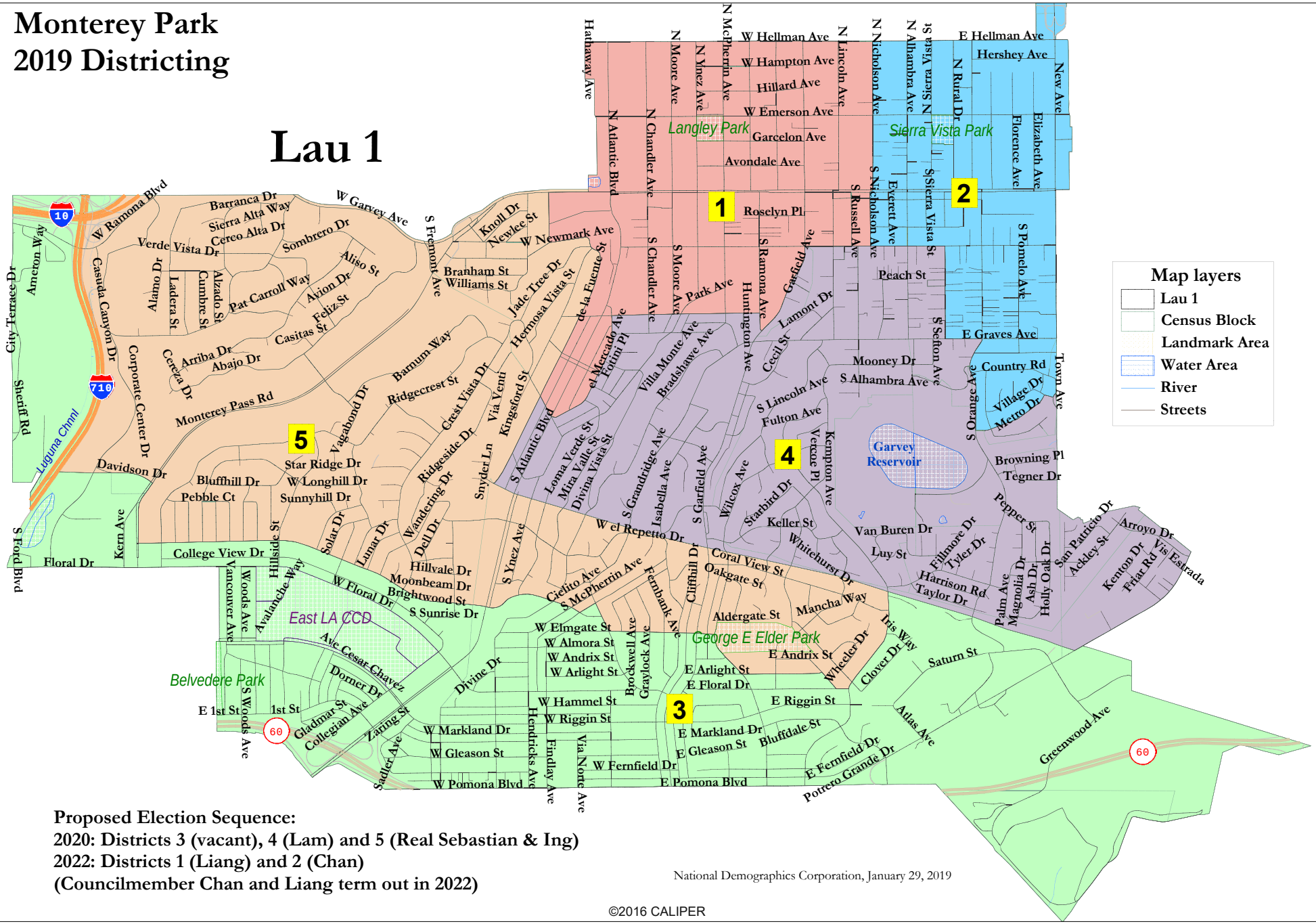

Proposed Election Sequence:
2020: Districts 3 (vacant), 4 (Lam) and 5 (Real Sebastian & Ing)
2022: Districts 1 (Liang) and 2 (Chan)
(Councilmember Chan and Liang term out in 2022)

National Demographics Corporation, January 29, 2019

©2016 CALIPER

Monterey Park - Lau 1							
District		1	2	3	4	5	Total
Ideal	Total Pop	11,897	12,283	11,882	11,993	12,214	60,269
12,054	Deviation from ideal	-157	229	-172	-61	160	401
	% Deviation	-1.30%	1.90%	-1.43%	-0.51%	1.33%	3.33%
Total Pop	% Hisp	13%	16%	57%	25%	24%	27%
	% NH White	3%	2%	5%	7%	7%	5%
	% NH Black	0%	0%	0%	0%	1%	0%
	% Asian-American	83%	81%	36%	67%	67%	67%
Citizen Voting Age Pop	Total	7,329	6,931	7,951	7,834	9,259	39,305
	% Hisp	16%	21%	56%	25%	25%	29%
	% NH White	4%	2%	5%	8%	8%	5%
	% NH Black	0%	0%	0%	1%	1%	1%
	% Asian/Pac.Isl.	80%	78%	38%	65%	66%	65%
Voter Registration (Nov 2016)	Total	4,512	4,008	5,964	6,301	7,175	27,960
	% Latino est.	20%	22%	57%	29%	29%	33%
	% Spanish-Surnamed	18%	20%	51%	26%	26%	29%
	% Asian-Surnamed	63%	59%	29%	48%	48%	48%
	% Filipino-Surnamed	1%	2%	1%	1%	1%	1%
	% NH White est.	14%	15%	12%	18%	18%	16%
	% NH Black	0%	1%	0%	1%	2%	1%
Voter Turnout (Nov 2016)	Total	2,302	2,259	4,071	4,029	4,680	17,342
	% Latino est.	25%	27%	61%	33%	31%	37%
	% Spanish-Surnamed	23%	24%	55%	30%	28%	34%
	% Asian-Surnamed	55%	54%	26%	45%	45%	43%
	% Filipino-Surnamed	1%	2%	1%	1%	1%	1%
	% NH White est.	16%	15%	11%	18%	19%	16%
	% NH Black	0%	1%	0%	1%	2%	1%
Voter Turnout (Nov 2014)	Total	858	827	1,469	1,863	2,252	7,269
	% Latino est.	21%	25%	64%	32%	21%	33%
	% Spanish-Surnamed	19%	22%	57%	28%	19%	30%
	% Asian-Surnamed	58%	56%	23%	42%	50%	44%
	% Filipino-Surnamed	1%	2%	1%	1%	1%	1%
	% NH White est.	17%	15%	11%	22%	26%	20%
	% NH Black est.	0%	1%	0%	2%	0%	1%
ACS Pop. Est.	Total	12,382	12,482	12,401	11,551	12,486	61,303
Age	age0-19	18%	18%	22%	18%	19%	19%
	age20-60	56%	59%	53%	55%	51%	55%
	age60plus	26%	23%	25%	27%	29%	26%
Immigration	immigrants	66%	67%	40%	51%	43%	54%
	naturalized	60%	58%	68%	68%	71%	64%
Language spoken at home	english	16%	16%	31%	26%	32%	24%
	spanish	11%	11%	36%	19%	24%	20%
	asian-lang	72%	72%	33%	54%	43%	55%
	other lang	0%	0%	1%	1%	2%	1%
Language Fluency	Speaks Eng. "Less than Very Well"	54%	56%	30%	37%	31%	42%
Education (among those age 25+)	hs-grad	47%	46%	54%	49%	46%	48%
	bachelor	18%	20%	20%	22%	26%	21%
	graduatedegree	9%	6%	8%	11%	13%	9%
Child in Household	child-under18	24%	28%	27%	27%	25%	26%
Pct of Pop. Age 16+	employed	53%	56%	52%	51%	52%	53%
Household Income	income 0-25k	34%	29%	22%	23%	19%	26%
	income 25-50k	20%	27%	23%	23%	17%	22%
	income 50-75k	15%	15%	16%	15%	16%	15%
	income 75-200k	27%	22%	35%	32%	36%	31%
	income 200k-plus	3%	7%	5%	7%	11%	7%
Housing Stats	single family	50%	53%	77%	80%	74%	67%
	multi-family	50%	47%	23%	20%	26%	33%
	rented	65%	62%	42%	40%	35%	49%
	owned	35%	38%	58%	60%	65%	51%

Total population data from the 2010 Decennial Census.

Surname-based Voter Registration and Turnout data from the California Statewide Database.

Latino voter registration and turnout data are Spanish-surname counts adjusted using Census Population Department undercount estimates. NH White and NH Black registration and turnout counts estimated by NDC. Citizen Voting Age Pop., Age, Immigration, and other demographics from the 2012-2016 American Community Survey and Special Tabulation 5-year data.

Lau 1 – submitted by Gary Lau

I think this map makes sense because first and foremost it takes into consideration the racial makeup of the areas. Secondly, business interest for the main thoroughfares of Garfield, Atlantic, & Garvey is concentrated under 2 districts only. Thirdly, this map provides a sensible separation between commercial and residential interest. In summary, I think this approach offers a fair and logical political representation for the city's residents and businesses.

Monterey Park 2019 Districting

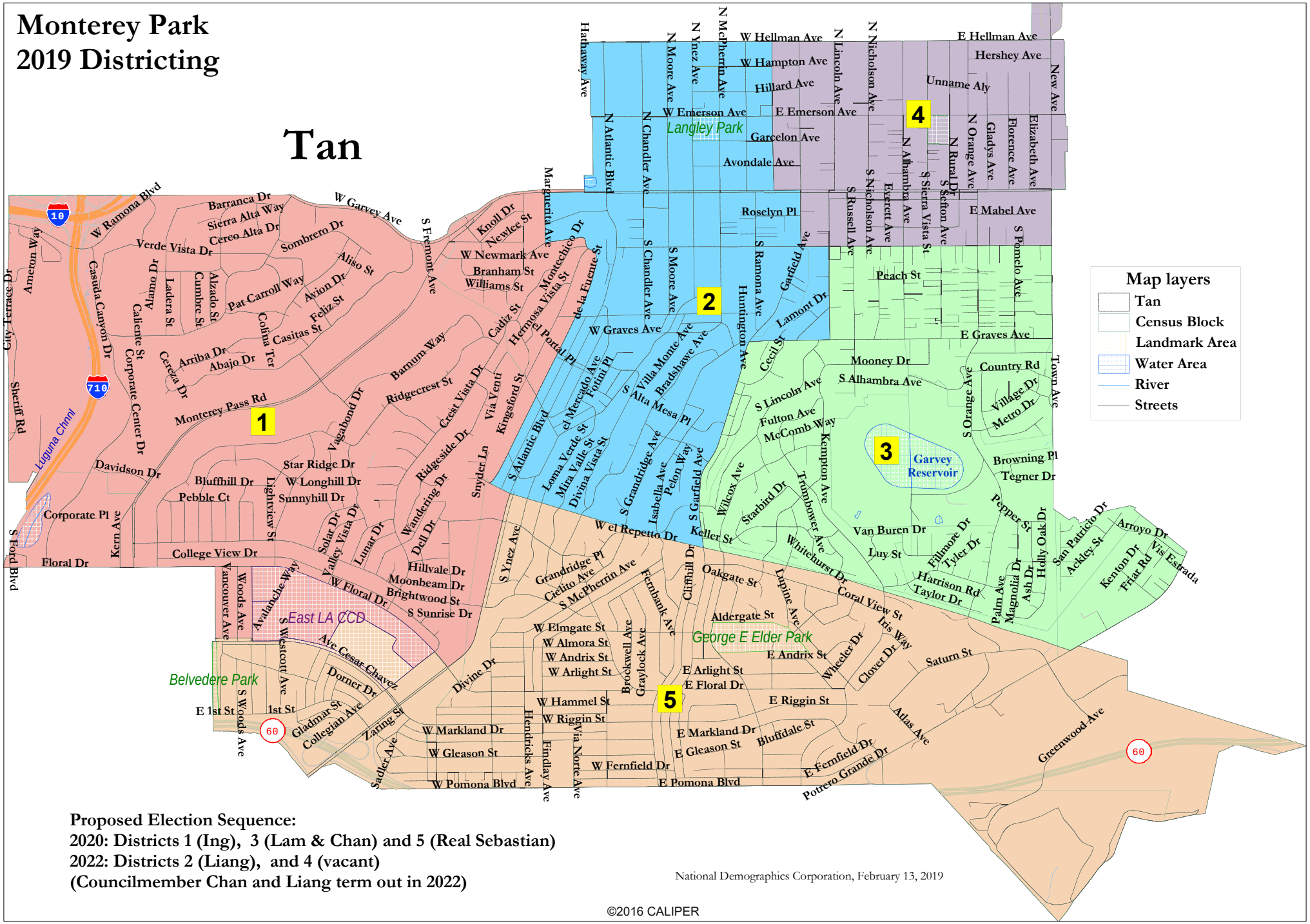

Proposed Election Sequence:
2020: Districts 1 (Ing), 3 (Lam & Chan) and 5 (Real Sebastian)
2022: Districts 2 (Liang), and 4 (vacant)
(Councilmember Chan and Liang term out in 2022)

National Demographics Corporation, February 13, 2019

©2016 CALIPER

Monterey Park - Tan							
District		**1**	**2**	**3**	**4**	**5**	**Total**
Ideal	Total Pop	11,741	11,988	12,296	11,889	12,355	60,269
12,054	Deviation from ideal	-313	-66	242	-165	301	614
	% Deviation	-2.60%	-0.55%	2.01%	-1.37%	2.50%	5.09%
Total Pop	% Hisp	25%	18%	22%	14%	55%	27%
	% NH White	6%	4%	6%	3%	7%	5%
	% NH Black	1%	0%	0%	0%	0%	0%
	% Asian-American	67%	77%	71%	82%	37%	67%
Citizen Voting Age Pop	Total	8,216	8,000	7,635	6,460	8,994	39,305
	% Hisp	27%	22%	21%	17%	50%	29%
	% NH White	7%	5%	6%	3%	6%	5%
	% NH Black	1%	1%	0%	0%	0%	1%
	% Asian/Pac.Isl.	65%	71%	72%	79%	42%	65%
Voter Registration (Nov 2016)	Total	6,516	5,480	5,624	3,717	6,623	27,960
	% Latino est.	26%	24%	27%	21%	58%	33%
	% Spanish-Surnamed	24%	22%	25%	19%	52%	29%
	% Asian-Surnamed	52%	57%	50%	62%	27%	48%
	% Filipino-Surnamed	1%	1%	2%	1%	1%	1%
	% NH White est.	18%	15%	18%	14%	13%	16%
	% NH Black	2%	1%	0%	1%	0%	1%
Voter Turnout (Nov 2016)	Total	4,255	3,052	3,563	1,975	4,497	17,342
	% Latino est.	27%	29%	31%	27%	62%	37%
	% Spanish-Surnamed	25%	26%	28%	24%	55%	34%
	% Asian-Surnamed	50%	50%	47%	55%	24%	43%
	% Filipino-Surnamed	1%	1%	1%	1%	1%	1%
	% NH White est.	18%	16%	18%	15%	12%	16%
	% NH Black	2%	1%	0%	2%	0%	1%
Voter Turnout (Nov 2014)	Total	1,972	1,241	1,585	721	1,749	7,269
	% Latino est.	21%	28%	29%	25%	58%	33%
	% Spanish-Surnamed	19%	25%	26%	22%	52%	30%
	% Asian-Surnamed	52%	50%	45%	58%	25%	44%
	% Filipino-Surnamed	1%	1%	2%	1%	1%	1%
	% NH White est.	25%	18%	23%	13%	15%	20%
	% NH Black est.	0%	1%	1%	1%	0%	1%
ACS Pop. Est.	Total	11,766	12,722	11,644	12,049	13,121	61,303
Age	age0-19	20%	19%	19%	16%	21%	19%
	age20-60	51%	57%	55%	59%	54%	55%
	age60plus	29%	25%	26%	25%	25%	26%
Immigration	immigrants	43%	58%	56%	71%	41%	54%
	naturalized	71%	64%	68%	54%	68%	64%
Language spoken at home	english	31%	22%	22%	14%	31%	24%
	spanish	23%	15%	18%	9%	36%	20%
	asian-lang	45%	63%	59%	77%	32%	55%
	other lang	2%	1%	1%	0%	1%	1%
Language Fluency	Speaks Eng. "Less than Very Well"	30%	44%	44%	60%	30%	42%
Education (among those age 25+)	hs-grad	42%	48%	47%	46%	56%	48%
	bachelor	28%	20%	22%	18%	18%	21%
	graduatedegree	14%	10%	10%	6%	7%	9%
Child in Household	child-under18	26%	25%	28%	26%	26%	26%
Pct of Pop. Age 16+	employed	52%	54%	52%	56%	52%	53%
Household Income	income 0-25k	22%	30%	24%	32%	20%	26%
	income 25-50k	15%	19%	25%	27%	25%	22%
	income 50-75k	16%	16%	13%	15%	16%	15%
	income 75-200k	35%	30%	30%	21%	37%	31%
	income 200k-plus	12%	5%	7%	5%	3%	7%
Housing Stats	single family	67%	64%	74%	45%	84%	67%
	multi-family	33%	36%	26%	55%	16%	33%
	rented	38%	55%	45%	67%	38%	49%
	owned	62%	45%	55%	33%	62%	51%

Total population data from the 2010 Decennial Census.

Surname-based Voter Registration and Turnout data from the California Statewide Database.

Latino voter registration and turnout data are Spanish-surname counts adjusted using Census Population Department undercount estimates. NH White and NH Black registration and turnout counts estimated by NDC. Citizen Voting Age Pop., Age, Immigration, and other demographics from the 2012-2016 American Community Survey and Special Tabulation 5-year data.

Monterey Park
2019 Districting

Map 21

Lee 1

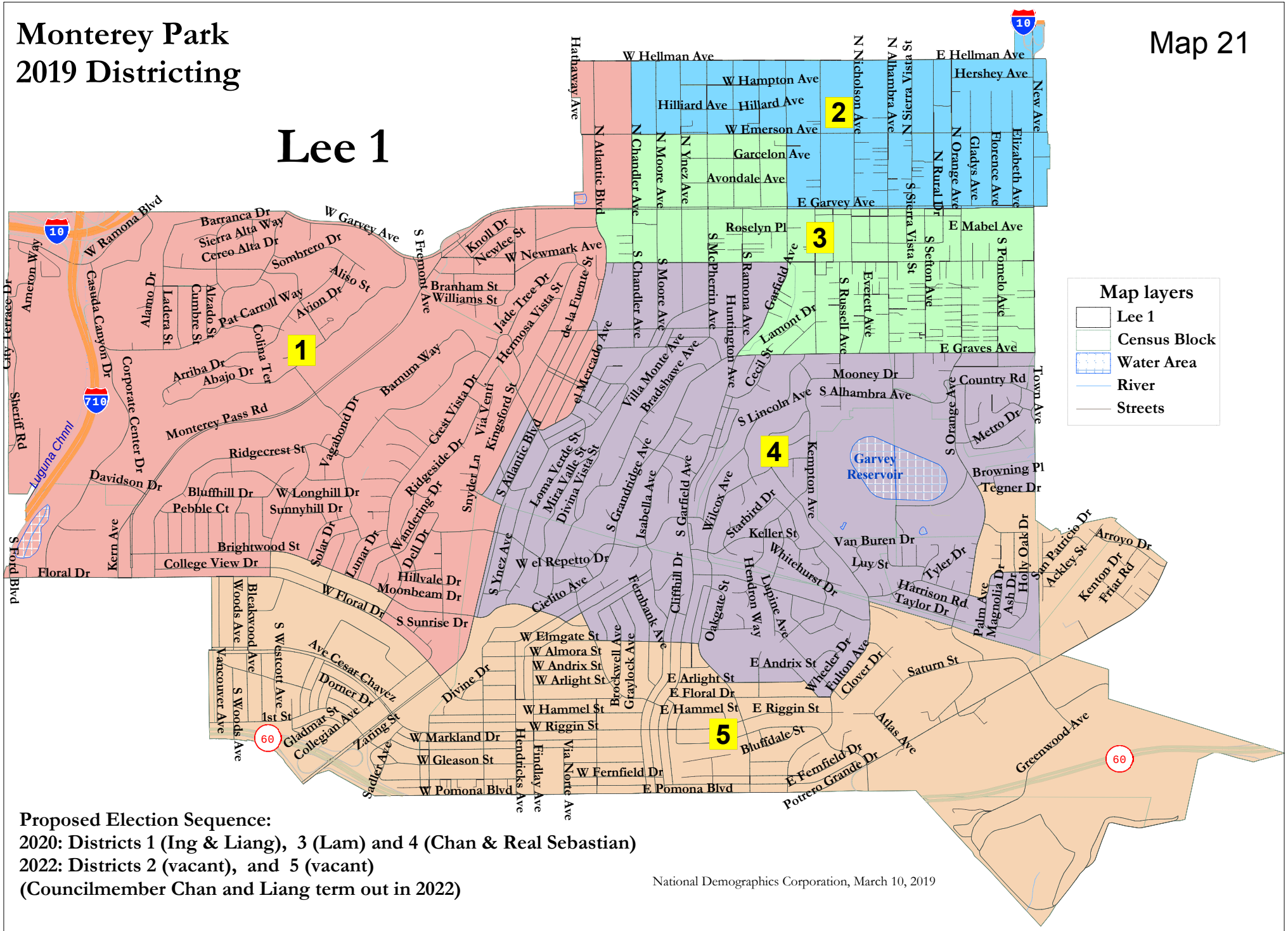

Proposed Election Sequence:
2020: Districts 1 (Ing & Liang), 3 (Lam) and 4 (Chan & Real Sebastian)
2022: Districts 2 (vacant), and 5 (vacant)
(Councilmember Chan and Liang term out in 2022)

National Demographics Corporation, March 10, 2019

©2016 CALIPER

Monterey Park - Lee 1							
District		**1**	**2**	**3**	**4**	**5**	**Total**
Ideal	Total Pop	11,805	11,863	11,743	12,927	11,931	60,269
12,054	Deviation from ideal	-249	-191	-311	873	-123	1,184
	% Deviation	-2.07%	-1.58%	-2.58%	7.24%	-1.02%	9.82%
Total Pop	% Hisp	21%	13%	16%	28%	56%	27%
	% NH White	6%	3%	3%	8%	5%	5%
	% NH Black	1%	0%	0%	0%	0%	0%
	% Asian-American	72%	83%	81%	63%	37%	67%
Citizen Voting Age Pop	Total	8,462	6,536	7,224	8,875	8,208	39,305
	% Hisp	22%	16%	20%	30%	52%	29%
	% NH White	7%	2%	3%	9%	5%	5%
	% NH Black	1%	0%	0%	1%	0%	1%
	% Asian/Pac.Isl.	70%	81%	76%	59%	42%	65%
Voter Registration (Nov 2016)	Total	6,596	3,806	4,084	7,224	6,250	27,960
	% Latino est.	25%	20%	21%	32%	58%	33%
	% Spanish-Surnamed	22%	18%	19%	29%	52%	29%
	% Asian-Surnamed	53%	62%	62%	45%	28%	48%
	% Filipino-Surnamed	1%	1%	1%	1%	1%	1%
	% NH White est.	18%	14%	12%	20%	12%	16%
	% NH Black	2%	1%	1%	1%	0%	1%
Voter Turnout (Nov 2016)	Total	4,228	2,010	2,146	4,682	4,276	17,342
	% Latino est.	26%	26%	26%	36%	61%	37%
	% Spanish-Surnamed	23%	23%	24%	32%	55%	34%
	% Asian-Surnamed	51%	55%	55%	42%	26%	43%
	% Filipino-Surnamed	1%	1%	1%	1%	1%	1%
	% NH White est.	19%	14%	13%	20%	11%	16%
	% NH Black	2%	1%	1%	1%	0%	1%
Voter Turnout (Nov 2014)	Total	2,025	734	766	2,116	1,627	7,269
	% Latino est.	18%	24%	24%	32%	62%	33%
	% Spanish-Surnamed	16%	21%	22%	28%	56%	30%
	% Asian-Surnamed	54%	57%	58%	41%	24%	44%
	% Filipino-Surnamed	1%	1%	3%	1%	1%	1%
	% NH White est.	26%	14%	14%	24%	12%	20%
	% NH Black est.	0%	1%	1%	1%	0%	1%
ACS Pop. Est.	Total	11,969	12,381	11,814	12,772	12,367	61,303
Age	age0-19	19%	16%	20%	18%	21%	19%
	age20-60	51%	59%	56%	55%	53%	55%
	age60plus	29%	25%	23%	27%	25%	26%
Immigration	immigrants	46%	72%	62%	48%	41%	54%
	naturalized	70%	52%	67%	68%	68%	64%
Language spoken at home	english	30%	13%	19%	29%	30%	24%
	spanish	21%	9%	12%	24%	35%	20%
	asian-lang	48%	78%	69%	47%	33%	55%
	other lang	2%	0%	1%	1%	1%	1%
Language Fluency	Speaks Eng. "Less than Very Well"	33%	60%	51%	34%	31%	42%
Education (among those age 25+)	hs-grad	43%	46%	46%	51%	54%	48%
	bachelor	27%	18%	20%	22%	19%	21%
	graduatedegree	14%	7%	8%	10%	7%	9%
Child in Household	child-under18	25%	25%	28%	26%	26%	26%
Pct of Pop. Age 16+	employed	53%	55%	55%	51%	51%	53%
Household Income	income 0-25k	22%	34%	31%	20%	22%	26%
	income 25-50k	15%	24%	26%	22%	23%	22%
	income 50-75k	16%	15%	14%	16%	15%	15%
	income 75-200k	35%	23%	24%	35%	35%	31%
	income 200k-plus	12%	4%	6%	7%	4%	7%
Housing Stats	single family	67%	44%	55%	86%	79%	67%
	multi-family	33%	56%	45%	14%	21%	33%
	rented	40%	69%	60%	36%	41%	49%
	owned	60%	31%	40%	64%	59%	51%

Total population data from the 2010 Decennial Census.

Surname-based Voter Registration and Turnout data from the California Statewide Database.

Latino voter registration and turnout data are Spanish-surname counts adjusted using Census Population Department undercount estimates. NH White and NH Black registration and turnout counts estimated by NDC. Citizen Voting Age Pop., Age, Immigration, and other demographics from the 2012-2016 American Community Survey and Special Tabulation 5-year data.

Lee 1 – submitted by Chai Lee

I personally don't think this makes sense for a small city like ours, maybe for a city with millions of residents. Seeing that it is the law we have no choice, hopefully this map will meet all the legal requirements.

Monterey Park
2019 Districting

Lister 3

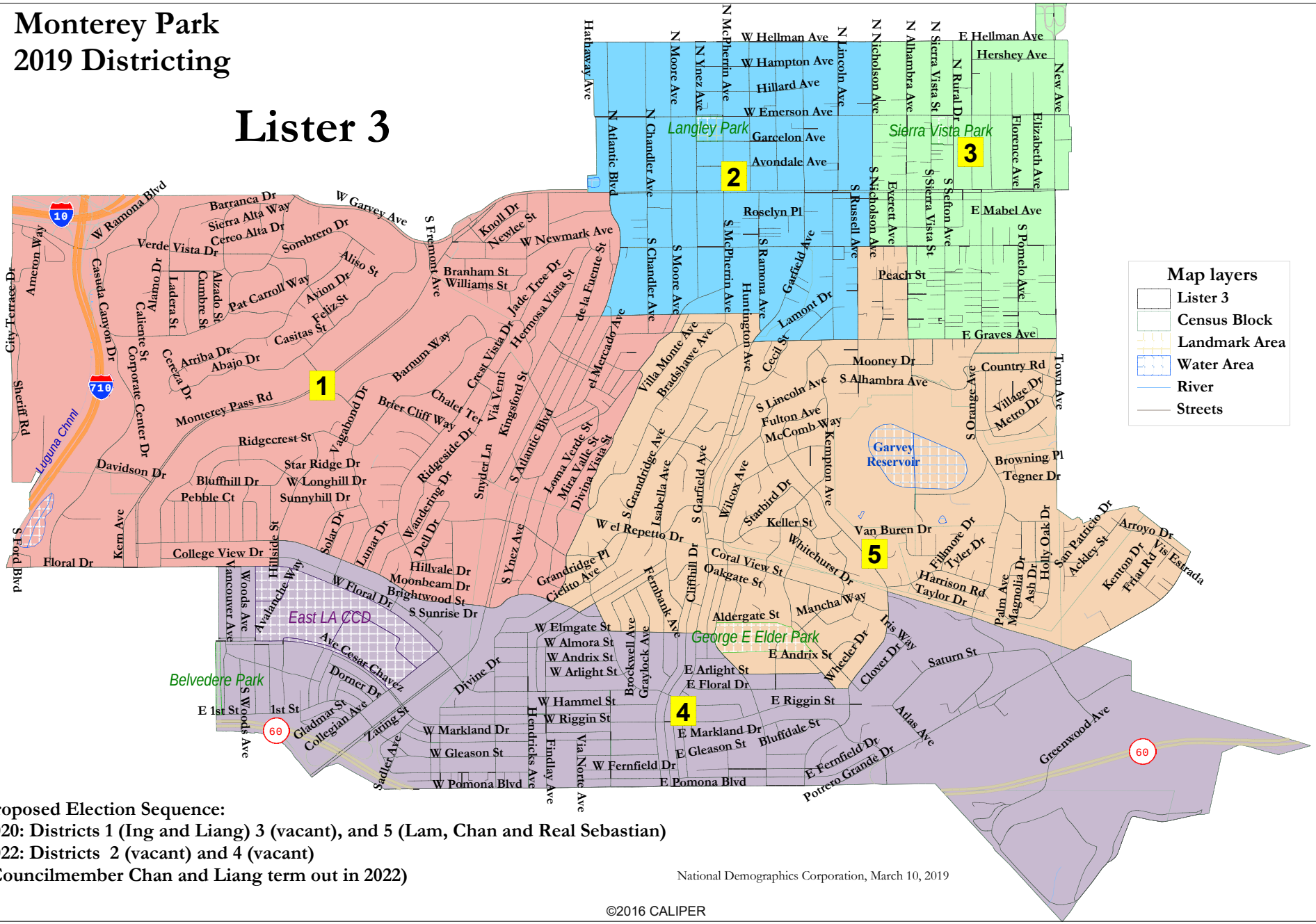

Proposed Election Sequence:
2020: Districts 1 (Ing and Liang) 3 (vacant), and 5 (Lam, Chan and Real Sebastian)
2022: Districts 2 (vacant) and 4 (vacant)
(Councilmember Chan and Liang term out in 2022)

National Demographics Corporation, March 10, 2019

©2016 CALIPER

Monterey Park - Lister 3							
District		**1**	**2**	**3**	**4**	**5**	**Total**
Ideal	Total Pop	12,210	12,327	12,507	11,372	11,853	60,269
12,054	Deviation from ideal	156	273	453	-682	-201	1,135
	% Deviation	1.29%	2.26%	3.76%	-5.66%	-1.67%	9.42%
Total Pop	% Hisp	22%	13%	16%	58%	28%	27%
	% NH White	7%	3%	2%	5%	8%	5%
	% NH Black	1%	0%	0%	0%	0%	0%
	% Asian-American	70%	83%	81%	35%	63%	67%
Citizen Voting Age Pop	Total	9,117	7,478	7,206	7,707	7,797	39,305
	% Hisp	24%	15%	20%	56%	27%	29%
	% NH White	7%	4%	2%	5%	8%	5%
	% NH Black	1%	0%	1%	0%	1%	1%
	% Asian/Pac.Isl.	66%	80%	77%	38%	63%	65%
Voter Registration (Nov 2016)	Total	7,048	4,556	3,920	5,728	6,708	27,960
	% Latino est.	26%	19%	22%	59%	33%	33%
	% Spanish-Surnamed	23%	17%	20%	53%	30%	29%
	% Asian-Surnamed	51%	64%	60%	27%	44%	48%
	% Filipino-Surnamed	1%	1%	1%	1%	1%	1%
	% NH White est.	17%	14%	14%	11%	20%	16%
	% NH Black	2%	0%	2%	0%	1%	1%
Voter Turnout (Nov 2016)	Total	4,542	2,298	2,173	3,915	4,414	17,342
	% Latino est.	28%	25%	28%	62%	37%	37%
	% Spanish-Surnamed	25%	22%	25%	56%	33%	34%
	% Asian-Surnamed	49%	57%	54%	25%	40%	43%
	% Filipino-Surnamed	1%	1%	2%	1%	1%	1%
	% NH White est.	18%	15%	14%	10%	20%	16%
	% NH Black	2%	0%	2%	0%	1%	1%
Voter Turnout (Nov 2014)	Total	2,179	827	791	1,423	2,050	7,269
	% Latino est.	20%	22%	26%	65%	32%	33%
	% Spanish-Surnamed	18%	20%	23%	58%	28%	30%
	% Asian-Surnamed	51%	59%	56%	22%	41%	44%
	% Filipino-Surnamed	1%	2%	2%	1%	2%	1%
	% NH White est.	26%	15%	14%	11%	24%	20%
	% NH Black est.	0%	0%	2%	0%	1%	1%
ACS Pop. Est.	Total	12,402	12,779	12,770	11,904	11,448	61,303
Age	age0-19	19%	18%	18%	22%	18%	19%
	age20-60	52%	56%	59%	53%	54%	55%
	age60plus	29%	25%	23%	25%	28%	26%
Immigration	immigrants	45%	66%	68%	40%	48%	54%
	naturalized	71%	60%	58%	68%	68%	64%
Language spoken at home	english	31%	16%	16%	31%	28%	24%
	spanish	22%	11%	11%	36%	23%	20%
	asian-lang	46%	73%	73%	32%	48%	55%
	other lang	2%	0%	0%	1%	1%	1%
Language Fluency	Speaks Eng. "Less than Very Well"	31%	54%	57%	30%	34%	42%
Education (among those age 25+)	hs-grad	44%	47%	46%	54%	51%	48%
	bachelor	27%	18%	20%	19%	22%	21%
	graduatedegree	14%	9%	6%	7%	10%	9%
Child in Household	child-under18	25%	24%	29%	27%	26%	26%
Pct of Pop. Age 16+	employed	53%	53%	57%	52%	50%	53%
Household Income	income 0-25k	20%	35%	29%	22%	21%	26%
	income 25-50k	16%	21%	27%	23%	23%	22%
	income 50-75k	17%	14%	15%	15%	15%	15%
	income 75-200k	36%	26%	21%	35%	35%	31%
	income 200k-plus	12%	3%	7%	4%	7%	7%
Housing Stats	single family	73%	48%	52%	77%	85%	67%
	multi-family	27%	52%	48%	23%	15%	33%
	rented	36%	66%	63%	42%	36%	49%
	owned	64%	34%	37%	58%	64%	51%

Total population data from the 2010 Decennial Census.

Surname-based Voter Registration and Turnout data from the California Statewide Database.

Latino voter registration and turnout data are Spanish-surname counts adjusted using Census Population Department undercount estimates. NH White and NH Black registration and turnout counts estimated by NDC. Citizen Voting Age Pop., Age, Immigration, and other demographics from the 2012-2016 American Community Survey and Special Tabulation 5-year data.

Lister 3 – submitted by Jason Lister

I think this map makes sense because the districts are compact, and the boundaries roughly follow topography and natural dividing lines. It attempts to group together similar neighborhoods, and similar communities of interest so that they have representation. Census tracts should be divided up (adjustments to the district boundaries made) to make the districts more population balanced. It is suggested to allow candidates living outside of the district to run provided the candidate lives in Monterey Park.

Monterey Park 2019 Districting

Lam 5d

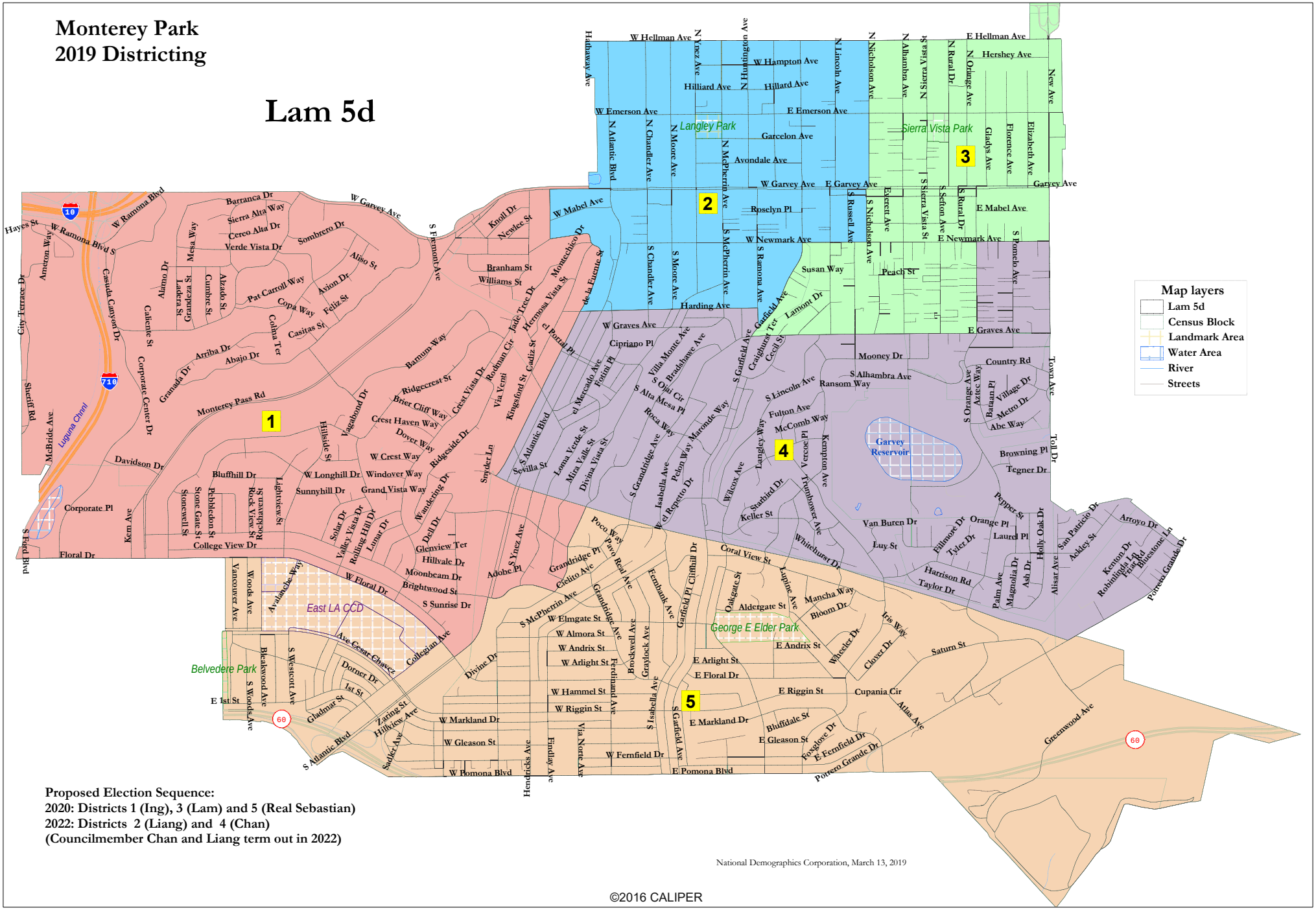

Proposed Election Sequence:
2020: Districts 1 (Ing), 3 (Lam) and 5 (Real Sebastian)
2022: Districts 2 (Liang) and 4 (Chan)
(Councilmember Chan and Liang term out in 2022)

National Demographics Corporation, March 13, 2019

©2016 CALIPER

Monterey Park - Lam 5d							
District		**1**	**2**	**3**	**4**	**5**	**Total**
Ideal	Total Pop	11,972	11,727	12,481	11,965	12,124	60,269
12,054	Deviation from ideal	-82	-327	427	-89	70	754
	% Deviation	-0.68%	-2.71%	3.54%	-0.74%	0.58%	6.26%
Total Pop	% Hisp	25%	12%	16%	25%	56%	27%
	% NH White	6%	3%	2%	7%	6%	5%
	% NH Black	1%	0%	0%	0%	0%	0%
	% Asian-American	68%	84%	80%	67%	37%	67%
Citizen Voting Age Pop	Total	8,437	7,193	7,374	7,527	8,773	39,305
	% Hisp	27%	15%	19%	27%	51%	29%
	% NH White	7%	4%	2%	8%	6%	5%
	% NH Black	1%	0%	0%	1%	0%	1%
	% Asian/Pac.Isl.	64%	80%	79%	63%	42%	65%
Voter Registration (Nov 2016)	Total	6,613	4,397	4,136	6,288	6,526	27,960
	% Latino est.	25%	20%	22%	29%	59%	33%
	% Spanish-Surnamed	23%	18%	20%	26%	53%	29%
	% Asian-Surnamed	52%	63%	60%	47%	26%	48%
	% Filipino-Surnamed	1%	1%	1%	1%	1%	1%
	% NH White est.	18%	14%	12%	19%	12%	16%
	% NH Black	2%	0%	2%	1%	0%	1%
Voter Turnout (Nov 2016)	Total	4,305	2,232	2,268	4,090	4,447	17,342
	% Latino est.	27%	25%	28%	33%	63%	37%
	% Spanish-Surnamed	24%	22%	25%	29%	56%	34%
	% Asian-Surnamed	50%	56%	54%	45%	23%	43%
	% Filipino-Surnamed	1%	1%	1%	1%	1%	1%
	% NH White est.	19%	16%	12%	19%	12%	16%
	% NH Black	2%	0%	2%	1%	0%	1%
Voter Turnout (Nov 2014)	Total	2,006	828	844	1,876	1,716	7,269
	% Latino est.	21%	21%	27%	31%	59%	33%
	% Spanish-Surnamed	19%	19%	24%	28%	53%	30%
	% Asian-Surnamed	52%	58%	58%	41%	25%	44%
	% Filipino-Surnamed	1%	2%	1%	2%	1%	1%
	% NH White est.	25%	16%	12%	24%	15%	20%
	% NH Black est.	0%	0%	1%	2%	0%	1%
ACS Pop. Est.	Total	12,016	12,202	12,799	11,415	12,871	61,303
Age	age0-19	20%	18%	18%	17%	22%	19%
	age20-60	51%	56%	59%	56%	53%	55%
	age60plus	29%	26%	23%	27%	25%	26%
Immigration	immigrants	43%	66%	67%	52%	40%	54%
	naturalized	71%	60%	58%	68%	68%	64%
Language spoken at home	english	31%	16%	16%	26%	32%	24%
	spanish	23%	11%	11%	20%	36%	20%
	asian-lang	45%	73%	73%	53%	31%	55%
	other lang	2%	0%	0%	1%	1%	1%
Language Fluency	Speaks Eng. "Less than Very Well"	30%	54%	55%	38%	30%	42%
Education (among those age 25+)	hs-grad	43%	47%	46%	48%	56%	48%
	bachelor	28%	18%	19%	23%	18%	21%
	graduatedegree	14%	9%	7%	11%	6%	9%
Child in Household	child-under18	26%	24%	29%	27%	26%	26%
Pct of Pop. Age 16+	employed	53%	53%	56%	52%	51%	53%
Household Income	income 0-25k	21%	34%	31%	21%	21%	26%
	income 25-50k	15%	21%	27%	23%	25%	22%
	income 50-75k	17%	15%	15%	15%	15%	15%
	income 75-200k	35%	27%	22%	33%	36%	31%
	income 200k-plus	12%	3%	6%	8%	3%	7%
Housing Stats	single family	68%	49%	52%	83%	83%	67%
	multi-family	32%	51%	48%	17%	17%	33%
	rented	38%	65%	63%	38%	39%	49%
	owned	62%	35%	37%	62%	61%	51%

Total population data from the 2010 Decennial Census.

Surname-based Voter Registration and Turnout data from the California Statewide Database.

Latino voter registration and turnout data are Spanish-surname counts adjusted using Census Population Department undercount estimates. NH White and NH Black registration and turnout counts estimated by NDC. Citizen Voting Age Pop., Age, Immigration, and other demographics from the 2012-2016 American Community Survey and Special Tabulation 5-year data.

Lam 5d - No Comment

New comments:

Lee 1 – submitted by Chai Lee

I personally don't think this makes sense for a small city like ours, maybe for a city with millions of residents. Seeing that it is the law we have no choice, hopefully this map will meet all the legal requirements.

Dem 2 – submitted by Monterey Park Democratic Club

We wanted districts that are compact, that had a community of interest, and which have a blend of homes and commerce. - Craig Athon (MPDC Secretary)

Lister 3 – submitted by Jason Lister

I think this map makes sense because the districts are compact, and the boundaries roughly follow topography and natural dividing lines. It attempts to group together similar neighborhoods, and similar communities of interest so that they have representation. Census tracts should be divided up (adjustments to the district boundaries made) to make the districts more population balanced. It is suggested to allow candidates living outside of the district to run provided the candidate lives in Monterey Park.

Previous map comments:

Dhing 1 – submitted by Jason Dhing

The following criterias are used to create the 5 districts:

1 District 3 is created first based on the highest Hispanic percentage of total population. The Unit ID numbers that have percentage of population of Hispanics 35% or more are circled in the colored Population Unit ID Map (attached with email).

2 Approximate elementary school boundaries (based on Population Unit ID) of each Alhambra Unified School District are next drawn on the map as guidelines for the other 4 districts.

3 Each Population Unit ID are added to each based on the first 2 criteria, with a conscious balance of Number of Population, Voters and Registration in mind. Each district has almost equal number of Population, equal number of Voters and equal number of Registration.

4 Population Unit ID# 22 and 1 are purposely left out, because ID#22 is East Los Angeles College, and ID#1 is Monterey Park Marketplace. These two IDs should never be controlled by any district. Each district has some share of each of the business districts of the city [*NDC note: Population Units 22 and 1 have been added to their surrounding districts by NDC because by law all city territory must be assigned to a district.]*

Lau 1 – submitted by Gary Lau

I think this map makes sense because first and foremost it takes into consideration the racial makeup of the areas. Secondly, business interest for the main thoroughfares of Garfield, Atlantic, & Garvey is concentrated under 2 districts only. Thirdly, this map provides a sensible separation between commercial and residential interest. In summary, I think this approach offers a fair and logical political representation for the city's residents and businesses.

Lam 1, 2, 3 and 4 – submitted by Bill Lam

Districts based on "attendance zones for school, parks, and some communities."

Yee 1 – submitted by Cindy Yee

Comments in separate letter from Ms. Yee.

Fromdatower 1 – Submitted by Teki Fromdatower

No comments submitted

Lopez 1 – Submitted by Mike Lopez

I think this map makes sense because: it follows the boundaries of most school districts and school communities, keeps neighborhoods together, reduces confusion (because current council members are each represented in a separate district) and a Latino district of 56% is created as required by the California Voting Rights Act.

Lister 1 – Jason Lister 4-district map

I think this map makes sense because the districts are compact, very well population balanced, and the boundaries roughly follow topography and natural dividing lines such as major streets. It attempts to group together similar neighborhoods, and similar communities of interest so that they have representation. Election sequence: 2020: Mayor, 2(vacant), 4(Real-Sebastian); 2022: 1(Liang), 3(Chan) *Incumbents living in district are noted; however it is suggested to allow candidates living outside of the district to run provided the candidate lives in Monterey Park.

Lister 2 – Jason Lister 5-district map

Awaiting comments from submitter.

City Council Staff Report

DATE: April 3, 2019

AGENDA ITEM NO: **New Business Agenda Item 5-A**

TO: The Honorable Mayor and City Council

FROM: Vincent D. Chang, City Clerk

SUBJECT: Appointment of Commission, Board and Committee members for a one-year term beginning May 1, 2018 and ending April 30, 2019.

RECOMMENDATION:

It is recommended that the City Council

(1) Discuss and provide possible direction on consolidation and/or elimination of certain commissions, boards and committees; and

(2) Take such additional, related, action that may be desirable.

EXECUTIVE SUMMARY:

In 2013, the City Council added Chapter 2.82 to the Monterey Park Municipal Code ("MPMC") restructuring the establishment of the Commissions, Boards and Committees, and redefines the appointment procedures. In accordance with the MPMC, each Council member appoints his/her respective representative(s) to the nine commissions to serve a one-year term beginning on May 1st and ending April 30th. Commissioners may serve not more than eight consecutive one-year terms on the same Commission, Board or Committee.

Historically, certain commissions/boards/committees are more difficult to fill, making it challenging for certain Commissions, Boards and Committees to establish and/or maintain a quorum. Because the 2018-2019 term will be ending on April 30th, Staff recommends making the necessary changes as soon as possible before the new term takes effect. Accordingly, Staff is seeking direction from Council to consider eliminating, consolidating or revising the Commission's/Board's/Committee's responsibilities.

BACKGROUND & DISCUSSION:

A. Appointments.

Each Council member may appoint one seat to the Business Improvement District Advisory Committee, Design Review Board, Economic Development Advisory Commission, Environmental Commission, Planning Commission, Recreation and Parks Commission, and Traffic Commission; and two seats to the Commission on Aging and Community Participation Commission. Each commissioner serves at the pleasure of the appointing Council member.

B. Consolidation.

The City Clerk's office is concerned about the ability of certain Commissions, Boards and Committees to establish a quorum needed to hold regularly scheduled meetings. Although all Commissions are at or near full capacity in recent months, historically there has been a challenge establishing or maintaining a quorum. While the circumstances resulting in cancellation vary (*i.e.*, due to vacancies, lack of items for discussion and/or lack of a quorum), these cancellations nevertheless disrupt the orderly conduct of business. Consequently, the Council may wish to review the list of existing Commissions, Boards and Committees and consider eliminating, consolidating or reducing the number of members required to serve:

- Five-Member Boards:[1]
  - Business Improvement District Advisory Committee
  - Design Review Board
  - Economic Development Advisory Commission
  - Environmental Commission
  - Personnel Board
  - Planning Commission
  - Recreation and Parks Commission
  - Traffic Commission
- Ten-Member Boards:[2]
  - Commission on Aging
  - Community Participation Commission

C. Terms.

The City Clerk's office suggests that existing Commission, Board and Committee member terms automatically "rollover," unless any member expresses an opinion to the contrary. This suggestion is in line with MPMC § 2.82.050(b) and would help to alleviate the confusion, delay or disruption caused by waiting for a formal confirmation from the City Council. For instance, while waiting for formal confirmation, existing commissions/boards have not been able to reorganize because they do not know whether existing board members will be confirmed; and some commissions/boards have been left without Chair persons and meetings have been delayed pending confirmation. This uncertainty, for formality's sake, disrupts the processes for these bodies and the City Clerk is suggesting that, at the end of each term, existing commissioner/board members are automatically expected to serve – unless the commissioner, board member, or Council express any statements to the contrary.

D. Consideration of Specific Commissions, Boards and Committees.

<u>Community Participation Commission ("CPC"):</u>

---

[1] For five-member boards, three members are necessary to establish a quorum.

[2] Resolution No. 11589 (adopted on June 19, 2013) serves as the City's "master" resolution regarding the City's boards, commissions and committees. Resolution No. 11589 grants the City Council will the authority to create 10-member commissions and establishes that for ten-member boards, six members are necessary to establish a quorum.

The CPC has ten members (who must all be City residents) and its purpose is to coordinate activities and programs with seven non-voting youth members. These youth members are selected by the commission as follows: (1) three members from the Alhambra Unified School District; (2) two members from the Montebello Unified School District; (3) two members at large from the community to accommodate students attending private schools; and (4) members must be currently attending high school or attended within the last six months. Currently, there are ten members appointed to the CPC, which will allow for regular meetings to be conducted.

In recent years, the CPC has been less active than in years past due to vacancies. In order to establish a quorum, the CPC needs to have six of ten members appointed and available to attend meetings. In 2017, seven out of twelve regularly-scheduled meetings were cancelled; and in 2018, eight out of twelve regularly-scheduled meetings were cancelled due to vacancies or lack of quorum. Also, currently there are no youth members appointed to the CPC and over the past years, there have only been one to two youth members appointed at a time.

Specifically, the function of the CPC is to (1) seek out and publicize artistic, cultural, and historic exhibits, performances and opportunities that enhance the community; (2) increase public awareness and appreciation of Monterey Park's history and heritage; (3) preserve memorabilia and records of the history of Monterey Park and maintain a written history of the City; (4) conduct and recommend programs which will increase goodwill among residents of the community and open new opportunities into all phases of community life for all residents; (5) make residents aware of the services, programs and organizations available in the community; (6) provide information and opportunities for newcomers to become involved in the community; (7) foster mutual regard and understanding among all racial, religious and ethnic groups in the community; (8) participate in community affairs; (9) promote and encourage community interest and responsibility to correct and prevent conditions of neighborhood blight and deterioration by developing programs and resources in order to provide for a more suitable living environment for all residents; (10) involve youths in community activities; (11) act in an advisory capacity to the City Council on all matters pertaining to the City's community participation activities; (12) review existing youth programs and make recommendations to improve them; (13) inform the City Council of the needs, concerns, achievements, goals and problems of the youth in the community; (14) promote increased interest and participation among the youth in community affairs; (15) foster increased understanding between youth groups within the community by providing conflict resolutions; and (16) provide an annual report to the City Council regarding the status of the community's youth.

However, the CPC has not been focusing much effort in the following areas: (2), (3), (12), (13), (14), (15) and (16).

Most recently the CPC has focused on providing a community excursion to the Hollywood Bowl for an arts & culture musical event during the summer. The CPC hosts as community reception at City Hall prior to departing to the Hollywood Bowl and there are approximately 100 participants that enjoy this annual excursion. The CPC also supports all Recreation & Community Services events by assisting staff in outreach efforts. In addition, the CPC has also monetarily sponsored a Movie in the Park for the

community to enjoy and schedules visits to a convalescent facility to spread holiday cheer.

Council may wish to consider consolidating the CPC with another commission (such as the Recreation and Park Commission); reducing the membership; and/or revising the duties and responsibilities of the CPC.

Design Review Board ("DRB"):

The DRB canceled 10 of its 24 regularly scheduled meetings in 2016-17, and 13 of its 24 regularly scheduled meetings in 2017-18. The primary reason for cancellation is lack of quorum, followed by lack of items. Considering that there are two meetings per month for the DRB, as well as two meetings per month for the Planning Commission, staff suggests the possibility of consolidating the functions of DRB into the Planning Commission. In doing so, expanding the number of Planning Commission members from 5 to 7 is suggested and direction from Council is requested.

The DRB consists of five members – four of which must be professionals. DRB members may either be a resident of the City or maintain a business license in the City. The purpose of the DRB is to ensure high quality design standards in building and development projects in order to conserve the value of buildings, encourage the most appropriate use of land, and maintain a proper relationship between the taxable value of real property and the cost of providing municipal services.

Planning Commission ("PC"):

The Planning Commission is a quasi-judicial body consisting of five members who advise the Council on policies and legislation relating to the regulation of growth, development and environmental conditions affecting the City. The PC investigates and makes recommendations on zone changes, specific plan revisions, subdivision maps, and decides on zone variances and conditional use permits, subject to appeal to the City Council. PC members must be residents of Monterey Park.

Environmental Commission ("EC"):

The EC was established under Resolution No. 11589. The primary functions of the EC include certain annual events such as the Earth Day event and annual bike ride. Council may wish to consider consolidating the EC with another commission, such as the Recreation and Park Commission.

Traffic Commission ("TC"):

The TC is codified under MPMC Chapter 2.90. There are some aspects of the commission that need clarification/modification. For example, MPMC § 2.90.030(a) states that "...All requests received by the City regarding traffic conditions will be transmitted to the City engineer who shall maintain the files and records of the commission. The actions taken by the commission will be reflected in written recommendations to the City traffic engineer..." The implication is that the actions taken by the TC are advisory, which is not past practice nor the likely intent of the City Council. The other implication is that every request is transmitted to the City Engineer. Staff

suggests code clarification to indicate the level of review that falls under the City Engineer and what would fall under the TC. Another consideration would be costs for processing a request, to cover staff time or contract traffic engineering services, and as a way to ensure efficient use of staff resources regarding legitimate traffic condition requests. MPMC § 2.90.040 also references guidelines which no longer exist; reference should be revised or removed altogether with reference to the City Engineer.

FISCAL IMPACT:
None.

Respectfully submitted,

Vincent D. Chang
City Clerk

Prepared by:

Cindy H. Trang
Deputy City Clerk

Approved By:

Ron Bow
City Manager

Reviewed by:

Natalie C. Karpeles
Deputy City Attorney

Attachments:

1. MPMC § 2.82
2. Resolution No. 11589

ATTACHMENT 1
Monterey Park Municipal Code (MPMC) § 2.82

Chapter 2.82 GENERAL REQUIREMENTS FOR CITY COMMISSIONS, BOARDS AND COMMITTEES

Note

* Prior ordinance history: Ords. 1520, 1523, 1753, 1756, 1874, 1888, 1988 and 1994.

2.82.010 Purpose.

This chapter is adopted for the purpose of setting forth the enabling provisions establishing the city's various bodies, boards, and commissions (collectively "committees") that assist the city council in conducting public business and prescribing the manner in which persons may be appointed to such committees. Additional committees may be created by city council resolution. (Ord. 2098 § 2, 2013)

2.82.020 Compensation.

The city council may, by resolution, determine whether, and in what amount, compensation will be provided for members of the committees established by this chapter. Without a city council resolution establishing compensation, it is conclusively presumed that no compensation is to be provided. (Ord. 2098 § 2, 2013)

2.82.030 Further provisions.

(a) Member qualifications and/or committee duties or responsibilities may be revised or amended by city council resolution.

(b) Members of the library board are not subject to this chapter, pursuant to Education Code Section 18911.

(c) Persons serving on one committee cannot simultaneously serve on another committee. (Ord. 2156 § 3, 2018; Ord. 2098 § 2, 2013)

2.82.040 Membership.

(a) Unless otherwise provided, committees established pursuant to this chapter consist of five members who are appointed individually, one per city council member, in the manner provided by this chapter. Three members constitute a quorum. The city manager may designate an ex-officio staff person to serve as secretary and custodian of records who will not have a vote.

(b) Unless otherwise provided, during their incumbency all members must be, and remain, a resident in fact of the city. Residency will be verified annually by the city clerk's office. Should any member cease to be a city resident, that office is deemed vacant and the term of such member terminated. The secretary will notify the city council and the city clerk of such termination as soon as administratively possible.

(c) Convicted felons cannot serve on committees. (Ord. 2098 § 2, 2013)

2.82.050 Terms of office.

(a) Unless otherwise provided by law or resolution, each member may serve for a one-year term. No person may serve more than eight consecutive terms on the same commission. If an individual separates from serving on a board or commission because the individual has completed serving eight consecutive terms, such person cannot be reappointed to the same board or commission for at least twelve consecutive months. A person cannot serve on more than one board or commission at the same time.

(b) Unless otherwise provided, all committee members will serve until a successor is qualified and appointed. (Ord. 2156 § 4, 2018; Ord. 2098 § 2, 2013)

2.82.060 Appointment procedures.

(a) Persons seeking appointment to a committee should file applications, in a form prescribed by the city clerk, or designee, to the city clerk's office.

(b) Unless otherwise provided, each councilmember may appoint one person to a particular board or commission. Persons nominated by a councilmember are announced at a council meeting, but the nomination does not require ratification by council action.

(c) Every term begins May 1st and ends April 30th of the following year. (Ord. 2098 § 2, 2013)

2.82.070 Removal by city council.

Notwithstanding any other provision of this chapter, all members serve at the pleasure of the appointing city council member and may be removed by that council member at any time. (Ord. 2098 § 2, 2013)

2.82.080 Organization.

(a) Each May, a committee will annually organize and elect a chairperson and vice-chairperson from its membership for a one-year term. In the chairperson's or vice-chairperson's absence or disability, the committee may designate a chairperson or vice-chairperson pro tempore.

(b) Regular meetings may be held on a day and time established by committee resolution and may be amended from time to time.

(c) Committees may establish a procedure for calling special meetings and may also adopt application requirements, meeting procedures, and other reasonable rules and regulations for conducting business. Minutes must be kept of all meetings and the secretary will deliver copies of minutes to the city clerk for filing.

(d) Committees may designate one of its members, or a subcommittee composed of not more than two members, to study, review, consider, or make recommendations concerning any matter within the committee's purview. (Ord. 2098 § 2, 2013)

2.82.090 Nonattendance.

(a) Unless otherwise provided, if a committee member fails to attend three consecutive meetings, unless excused for cause by the committee chairperson, that member's office is deemed vacant and the member's term ended. The committee secretary must immediately notify the city council and city clerk of such termination.

(b) Any member of any city commission, board or committee appointed by a city council member, and terminated from said commission, board or committee for absences, whether excused or unexcused, cannot be nominated for appointment to any city commission, board or committee for a period of twelve months after said termination became effective. (Ord. 2098 § 2, 2013)

2.82.100 Vacancy.

If a vacancy occurs other than term expiration, notice must be given to the city council and city clerk. The appointing city council member may appoint a new member in accordance with this chapter for the remaining portion of the term, subject to the Maddy Act (Government Code Section 54970 et seq.); any partial term of service will count as a full year toward the term of office. (Ord. 2098 § 2, 2013)

View the mobile version.

ATTACHMENT 2
City Council Resolution No. 11589

RESOLUTION NO. 11589

A RESOLUTION ESTABLISHING VARIOUS BOARDS AND COMMISSION IN ACCORDANCE WITH CHAPTER 2.82 OF THE MONTEREY PARK MUNICIPAL CODE.

BE IT RESOLVED by the Council of the City of Monterey Park as follows:

SECTION 1: Unless otherwise provide by this Resolution, all Boards and Commissions established by this Resolution will conform with Monterey Park Municipal Code ("MPMC") Chapter 2.82 as to membership, terms, and procedures.

SECTION 2: **Commission on Aging.** The City Council establishes a Commission on Aging as follows:

A. *Membership.* The Commission on Aging will consist of ten individuals. Each councilmember may appoint two individuals to the Commission on Aging in accordance with MPMC Chapter 2.82.

B. *Responsibilities.* The Commission on Aging may undertake the following activities:

1. Provide liaison and coordination among the senior citizen community, the city council, the recreation and parks commission, the community relations commission, community service organizations, and other governmental and private agencies in relation to aging;

2. Promote and encourage community interest and responsibility to correct and prevent problems of aging;

3. Obtain resources for available grants and funds for senior citizen projects;

4. Improve the physical and social environment with respect to senior citizens;

5. Obtain and distribute resource information for various services intended to benefit senior citizens such as legal aid, medical programs, housing and transportation;

6. Encourage established agencies to take responsibility for meeting needs as they are discovered and to take all appropriate action;

7. Develop and assist in planning appropriate services or projects if existing agencies are unable to meet the need;

8. Participate in the establishment of the policy and/or program development of such service or project during and after its formulation; and

9. Act in an advisory capacity to the city council in all matters pertaining to senior citizen problems.

SECTION 3: **Business Improvement District Advisory Committee.** The City Council establishes a Business Improvement District Advisory Committee as follows:

A. *Membership.* Members serving on the Business Improvement District Advisory Committee must own or operate a business within the business improvement district.

B. *Responsibilities.* The Business Improvement District Advisory Committee may undertake the following activities:

1. Make recommendations to the City Council regarding operations and marketing for the downtown business area;

2. Make recommendations to the City Council regarding the methods and ways in which the revenue is derived from the charges, assessments and contributions imposed or authorized by Chapter 5.82 of this Code and California Streets and Highways Code §§ 36500, *et.seq.*

SECTION 4: **Youth Advisory Board.** The Youth Advisory Board established by Resolution No. 9939 and Resolution No. 9984 is dissolved and Resolution Nos. 9939 and 9984 are repealed.

SECTION 5: **Community Participation Commission**. The City Council establishes a Community Participation Commission as follows:

A. *Membership.* The Community Participation Commission will consist of ten members plus seven non-voting youth members. Each councilmember may appoint two individuals to the Community Participation Commission in accordance with MPMC Chapter 2.82.

B. Youth members will be selected by the Community Participation Commission as follows:

1. Three members from the Alhambra Unified School District;

2. Two members from the Montebello Unified School District;

3. Two members at large from the community to accommodate students attending private schools

4. Members must be currently attending high school or attended within the last six months.

C. *Responsibilities.* The Community Participation Commission may undertake the following activities:

1. Coordinate activities and programs with the Youth Advisory Board;

2. Seek out and publicize artistic, cultural and historic exhibits, performances and opportunities that enhances the community;

3. Increase public awareness and appreciation of Monterey Park's history and heritage;

4. Preserve memorabilia and records of the history of Monterey Park and maintain a written history of the city;

5. Conduct and recommend programs which will increase good will among residents of the community and open new opportunities into all phases of community life for all residents;

6. To make residents aware of the services, programs and organizations available in the community;

7. Provide information and opportunities for newcomers to become involved in the community;

8. Foster mutual regard and understanding among all racial, religious and ethnic groups in the community;

9. Participate in community affairs;

10. Promote and encourage community interest and responsibility to correct and prevent conditions of neighborhood blight and deterioration by developing programs and resources in order to provide for a more suitable living environment for all residents;

11. Involve youths in community activities; and

12. Act in an advisory capacity to the city council on all matters pertaining to the city's community participation activities.

13. Review existing youth programs and make recommendations to improve these programs;

14. Inform the Community Participation Commission and City Council of the needs, concerns, achievements, goals and problems of the youth in the community;

15. Promote increased interest and participation among the youth in community affairs;

16. Foster increased understanding between youth groups within the community by providing conflict resolution; and

17. Provide an annual report to the City Council via the Community Participation Commission regarding the status of the community's youth.

SECTION 6: **Economic Development Advisory Commission.** The City Council establishes an Economic Development Advisory Commission as follows:

A. *Membership.* Each member must be either a resident of the city or have business experience with a background in finance, economics or development.

B. *Responsibilities.* The Economic Development Advisory Commission may undertake the following activities:

1. Monitor implementation of the most current economic development strategic plan adopted by the city council;

2. Recommend updates or amendments to the economic development strategic plan as deemed necessary;

3. Provide the city council with annual reports on progress towards meeting economic and community development goals as identified in the economic development strategic plan; and

4. Act in an advisory capacity to the city council on the needs of local businesses, and the availability of economic development opportunities and resources.

SECTION 7: **Environmental Commission**. The City Council establishes an Environmental Commission as follows:

A. *Membership*. The Environmental Commission will consist of five members plus two ex officio youth members appointed by the Environmental Commission. Each member may be a resident of the city of Monterey Park, an individual operating or working in the city of Monterey Park, or a professional or scholar in the environmental field.

B. *Responsibilities*. The Environmental Commission may undertake the following activities:

1. Develops and implement policies and procedures relevant to the environment and sustainability of the community;

2. Promote programs to increase the education and awareness of the environment, in addition to providing direct benefits to individual residents and businesses through dollar savings;

3. Investigate potential funding in order to implement programs directly in the community and to operate the activities of the commission;

4. Monitoring legislative activities that would affect the city and provide recommendations to the city council;

5. Undertake such activities as directed by the city council for other issues deemed necessary as the environmental integrity of the city that affects numerous areas of municipal government, planning, transportation, air quality, congestion management, and community improvement; and

6. Serve in advisory capacity to the city council on issues deemed relevant to the environment and sustainability of the city.

SECTION 8: **Recreation and Parks Commission**. The City Council establishes a Recreation and Parks Commission as follows:

A. *Membership*. The Recreation and Parks Commission will consist of five members plus ex officio member(s) as approved by the city manager or it's designees. Regular members cannot hold any paid office or employment in the city government.

B. *Responsibilities*. The Recreation and Parks Commission may undertake the following activities:

1. Act in advisory capacity to the city council and administrative personnel in all matters pertaining to parks, parkways and public recreation and to cooperate with other governmental agencies and civic groups in the acquisition, planning and programming thereof;

2. Formulate and propose policies on recreation services for approval by the city council;

3. Make periodic inventories of recreation services that may be needed and interpret the needs of the public to the city council and administration;

4. Aid in coordinating the recreation services with the programs of other governmental agencies and voluntary organizations;

5. Inform the public of the policies and functions of the recreation and parks program; and

6. Inform, advise and cooperate with boards of education and boards of school trustees of school districts comprising a part of the city or being immediately adjacent to the city to the extent that such information, advice and cooperation shall be proper and desirable in preparing, revising or carrying out the park or recreation program of the city.

SECTION 9: All boards and commissions nametags, business cards and letterheads must be approved by the city manager or his designee.

SECTION 10. Resolution is exempt from review under the California Environmental Quality Act (California Public Resources Code §§ 21000, *et seq.*, "CEQA") and CEQA regulations (14 California Code of Regulations §§ 15000, *et seq.*) because it consists only of revisions and clarifications to existing codes and procedures regarding appointing persons to City commissions, boards, and committees. Adopting this Resolution will not have the effect of deleting or substantially changing any regulatory standards or required findings.

SECTION 11: This Resolution will become effective on the same date as Ordinance No. 2098 and will remain effective unless repealed or superseded.

SECTION 12: The City Clerk will certify to the passage and adoption of this Resolution; will enter the same in the book of original Resolutions of said City; and will make a minute of the passage and adoption thereof in the record of proceedings of the City Council of said City, in the minutes of the meeting at which the same is passed and adopted.

PASSED AND ADOPTED this 19th day of June, 2013.

Teresa Real Sebastian,
Mayor

ATTEST:

Vincent Chang,
City Clerk

APPROVED AS TO FORM:
Mark D. Hensley, City Attorney

By:
Karl H. Berger,
Assistant City Attorney

State of California)
County of Los Angeles) ss.
City of Monterey Park)

I, Vincent D. Chang, City Clerk of the City of Monterey Park, California, do hereby certify that the foregoing Resolution No. 11589 was duly and regularly adopted by the City Council of the City of Monterey Park at a meeting held on the 19th day of June, 2013, by the following vote:

Ayes:	Council Members:	Chan, Liang, Wong
Nayes:	Council Members:	Ing, Real Sebastian
Absent:	Council Members:	None
Abstain:	Council Members:	None

Dated this 19th day of June, 2013.

Vincent Chang, City Clerk
City of Monterey Park, California

City Council Staff Report

DATE: April 3, 2019

AGENDA ITEM NO: New Business
Agenda Item 5-B

TO: The Honorable Mayor and City Council

FROM: Ron Bow, City Manager

SUBJECT: A Resolution of the City Council of the City of Monterey Park, California Appointing Council Representatives to Specific Organizations

RECOMMENDATION:

It is recommended that the City Council:

1. Adopt a Resolution appointing representatives to specific organizations; and
2. Take such additional, related, action that may be desirable.

EXECUTIVE SUMMARY:

Pursuant to Section VIII of the City Council's Policies and Procedures, the City Council generally appoints representatives to various regional and community organizations each July. Appointments are recommended by the Mayor and confirmed by the City Council.

BACKGROUND:

There are currently ten (10) associations/organizations requiring a City Council representative. One organization, the Los Angeles County Sanitation District, requires that the Mayor be the Council representative. The alternate representative has traditionally been the Mayor Pro Tem.

FISCAL IMPACT:

None.

Respectfully submitted and approved by:

Ron Bow
City Manager

Prepared by:

Cindy H. Trang
Deputy City Clerk

Reviewed by:

Karl H. Berger
Assistant City Attorney

ATTACHMENTS

1. Resolution No. 12009
2. Draft Resolution

ATTACHMENT 1
Resolution No. 12009

RESOLUTION NO. 12009

A RESOLUTION ASSIGNING REPRESENTATIVES TO SPECIFIC ORGANIZATIONS IN ACCORDANCE WITH SECTION VIII OF THE CITY COUNCIL POLICIES AND PROCEDURES.

The City Council does resolve as follows:

Section 1. The City Council finds and declares that:

A. The City Council of the City of Monterey Park supports Elected Official representation in local associations and organizations.

B. These specific local associations and organizations require Elected Official and/or staff representation.

C. Section VIII of the City Council's Policies and Procedures requires the City Council to review all Committee/Organization assignments each April; however, due to the election of a newly Council Member, a review of the appointments is required sooner. Appointments are made at the recommendation of the Mayor, with City Council Approval.

Section 2. Council Members are appointed to the following local associations and organizations:

Board of Education/City Council Joint Use Committee (Alhambra School District)	**Representative:**	**Mitchell Ing**
	Representative:	**Hans Liang**
	Staff Representative:	**Director of Recreation and Community Services**
California Contract Cities Association	**Representative:**	**Stephen Lam**
	Alternate:	**Mitchell Ing**
Independent Cities Association	**Representative:**	**Peter Chan**
	Alternate:	**Hans Liang**
League of California Cities	**Representative:**	**Stephen Lam**
	Alternate:	**Peter Chan**

Los Angeles County Sanitation District	**Representative:**	**Mayor**
	Alternate:	**Mayor Pro Tem**
San Gabriel Valley Council of Governments	**Representative:**	**Teresa Real Sebastian**
	Alternate:	**Mitchell Ing**
San Gabriel Valley Economic Partnership	**Representative:**	**Teresa Real Sebastian**
	Alternate:	**Mitchell Ing**
San Gabriel Valley Mosquito Abatement District:	**Representative:**	**Joseph Leon**
Sister City Commission	**Representative:**	**Peter Chan**
	Alternate:	**Hans Liang**
Southern California Association of Governments (SCAG)	**Representative:**	**Teresa Real Sebastian**

Section 3. This Resolution takes effect immediately upon its adoption. The City Clerk is directed to certify to the adoption of this Resolution and enter it into the book of original Resolutions.

PASSED, APPROVED, AND ADOPTED this 2nd day of May, 2018.

Stephen Lam, Mayor

ATTEST:

Vincent D. Chang, City Clerk

State of California)
County of Los Angeles) ss.
City of Monterey Park)

I, Vincent D. Chang, City Clerk of the City of Monterey Park, California, do hereby certify that the foregoing Resolution No. 12009 was duly and regularly adopted by the City Council of the City of Monterey Park at a meeting held on the 2nd day of May 2018, by the following vote:

Ayes:	Council Members:	Real Sebastian, Ing, Liang, Chan, Lam
Noes:	Council Members:	None
Absent:	Council Members:	None
Abstain:	Council Members:	None

Dated this 2nd day of May, 2018.

Vincent D. Chang, City Clerk
Monterey Park, California

ATTACHMENT 2
Draft Resolution

RESOLUTION NO.

A RESOLUTION ASSIGNING REPRESENTATIVES TO SPECIFIC ORGANIZATIONS IN ACCORDANCE WITH SECTION VIII OF THE CITY COUNCIL POLICIES AND PROCEDURES.

The City Council does resolve as follows:

Section 1. The City Council finds and declares that:

A. The City Council of the City of Monterey Park supports Elected Official representation in local associations and organizations.

B. These specific local associations and organizations require Elected Official and/or staff representation.

C. Section VIII of the City Council's Policies and Procedures requires the City Council to review all Committee/Organization assignments each April; however, due to the election of a newly Council Member, a review of the appointments is required sooner. Appointments are made at the recommendation of the Mayor, with City Council Approval.

Section 2. Council Members are appointed to the following local associations and organizations:

Board of Education/City Council Joint Use Committee (Alhambra School District)	**Representative:** **Representative:** **Staff Representative:**
California Contract Cities Association	**Representative:** **Alternate:**
Independent Cities Association	**Representative:** **Alternate:**
League of California Cities	**Representative:** **Alternate:**

Los Angeles County Sanitation District	**Representative:**	**Mayor**
	Alternate:	**Mayor Pro Tem**
San Gabriel Valley Council of Governments	**Representative:**	
	Alternate:	
San Gabriel Valley Economic Partnership	**Representative:**	
	Alternate:	
San Gabriel Valley Mosquito Abatement District:	**Representative:**	
Sister City Commission	**Representative:**	
	Alternate:	
Southern California Association of Governments (SCAG)	**Representative:**	

Section 3. This Resolution takes effect immediately upon its adoption. The City Clerk is directed to certify to the adoption of this Resolution and enter it into the book of original Resolutions.

PASSED, APPROVED, AND ADOPTED this 3rd day of April, 2019.

Peter Chan, Mayor

ATTEST:

Vincent D. Chang, City Clerk

State of California)
County of Los Angeles) ss.
City of Monterey Park)

I, Vincent D. Chang, City Clerk of the City of Monterey Park, California, do hereby certify that the foregoing Resolution No. was duly and regularly adopted by the City Council of the City of Monterey Park at a meeting held on the 3rd day of April, 2019, by the following vote:

Ayes: Council Members:
Noes: Council Members:
Absent: Council Members:
Abstain: Council Members:

Dated this 3rd day of April, 2019.

Vincent D. Chang, City Clerk
Monterey Park, California

RESOLUTION NO.

A RESOLUTION OF THE CITY COUNCIL OF THE CITY OF MONTEREY PARK, CALIFORNIA COMMEMORATING SENATE BILL S-1050, THE CHINESE-AMERICAN WORLD WAR II VETERAN CONGRESSIONAL GOLD MEDAL ACT

The City Council of the City of Monterey Park does resolve as follows:

SECTION 1. The City Council finds and declares that:

A. On December 20, 2018 President Trump signed into law Senate Bill S.1050, titled the Chinese-American World War II Veteran Congressional Gold Medal Act, ordering the creation of the medal to recognize the Chinese Americans who volunteered or were drafted in WWII when the Chinese Exclusion Act was still in place.

B. As many as 20,000 Chinese Americans served in the U.S. Armed Forces during the war, of which approximately 40 percent were not United States citizens due to the laws that denied citizenship to persons of Chinese descent. Chinese nationals and Chinese Americans faced institutional discrimination in the United States before World War II, limiting the size of their population and their ability to build thriving communities in the United States.

C. Chinese Americans served the United States in every conflict since the Civil War, and distinguished themselves in World War II, serving in every theater of war and every branch of service, earning citations for their heroism and honorable service, including the Medal of Honor.

D. Chinese Americans, although small in numbers, made important contributions to the World War II effort.

E. Of the total Chinese Americans serving, approximately 25 percent served in the United States Army Air Force, with some sent to the China-Burma-India Theater with the 14th Air Service Group. The remainder of the Chinese Americans who served in World War II served in all branches of the Armed Forces in all theaters of war.

F. Chinese American women served in the Women's Army Corps, the Army Air Forces, and the United States Naval Reserve Women's Reserve. Some of the women became pilots, air traffic controllers, flight trainers, weather forecasters, occupational therapist, and nurses.

G. Chinese Americans earned Combat Infantry Badges, Purple Hearts, Bronze Stars, Silver Stars, Distinguished Service Cross, Distinguished Flying Cross, and the Medal of Honor.

H. The United States remains forever indebted to the dedication, bravery, and valor that the Chinese American Veterans displayed.

I. The commitment and sacrifice of Chinese Americans demonstrates a highly uncommon and commendable sense of honor and patriotism in the face of discrimination.

J. Following the award of the gold medal in honor the Chinese-American Veterans of World War II, the gold medal shall be given to the Smithsonian Institution, where it shall be available for display as appropriate and made available for research.

K. The Congressional Gold Medal is the highest civilian honor bestowed by Congress.

L. The Chinese-American World War II Veterans Congressional Gold Medal Act is the result of a national campaign organized by the Chinese American Citizens Alliance (C.A.C.A.) know as the Chinese American World War II Veterans Recognition Project.

SECTION 2. The Mayor, or presiding officer, is hereby authorized to affix his signature to this Resolution signifying its adoption by the City Council of the City of Monterey Park, and the City Clerk, or his duly appointed deputy, is directed to attest thereto.

SECTION 3. This Resolution takes effect immediately upon its adoption.

PASSED, APPROVED, AND ADOPTED BY THE CITY COUNCIL OF THE CITY OF MONTEREY PARK ON THIS 3RD DAY OF APRIL 2019.

Peter Chan, Mayor
Monterey Park, California

ATTEST:

Vincent D. Chang, City Clerk
Monterey Park, California